

South Carolina Causey Families

Research and some Assessment

<https://www.archivesindex.sc.gov/>

Thomas, John, Plat For 200 Acres **On Turkey Creek, Ninety Six District**, Surveyed By Bennett Crafton. Date: 8/12/1784
186251

Click for images

People in this record:

Anderson, William; **Cawsey**; Crafton, Bennett; Thomas, John

Places in this record:

Ninety Six District; Stevens Creek; Turkey Creek

Topics in this record:

Record details:

Date: **8/12/1784**

Series: State Plat Books (Charleston Series) (S213190)

Document Type: Plat

Images: Available at SCDAAH building or by order. See How to search menu.

Identifiers:

Archives ID: Series: S213190 Volume: 0015 Page: 00145 Item: 001



Newton, Constantine, Plat For 500 Acres On Brunson Swamp, George Town District, Surveyed By D. Rowland. Date: 10/5/1796

202182

Click for images

People in this record:

Cawsey, David; Cooper, John; Floyd, Moses; Hux, Joseph; Moses, Benjamin; Newton, Constantine; Rowland, D.

Places in this record:

Brunson Swamp; Georgetown District; Little Pee Dee River

Topics in this record:

Record details:

Date: 10/5/1796

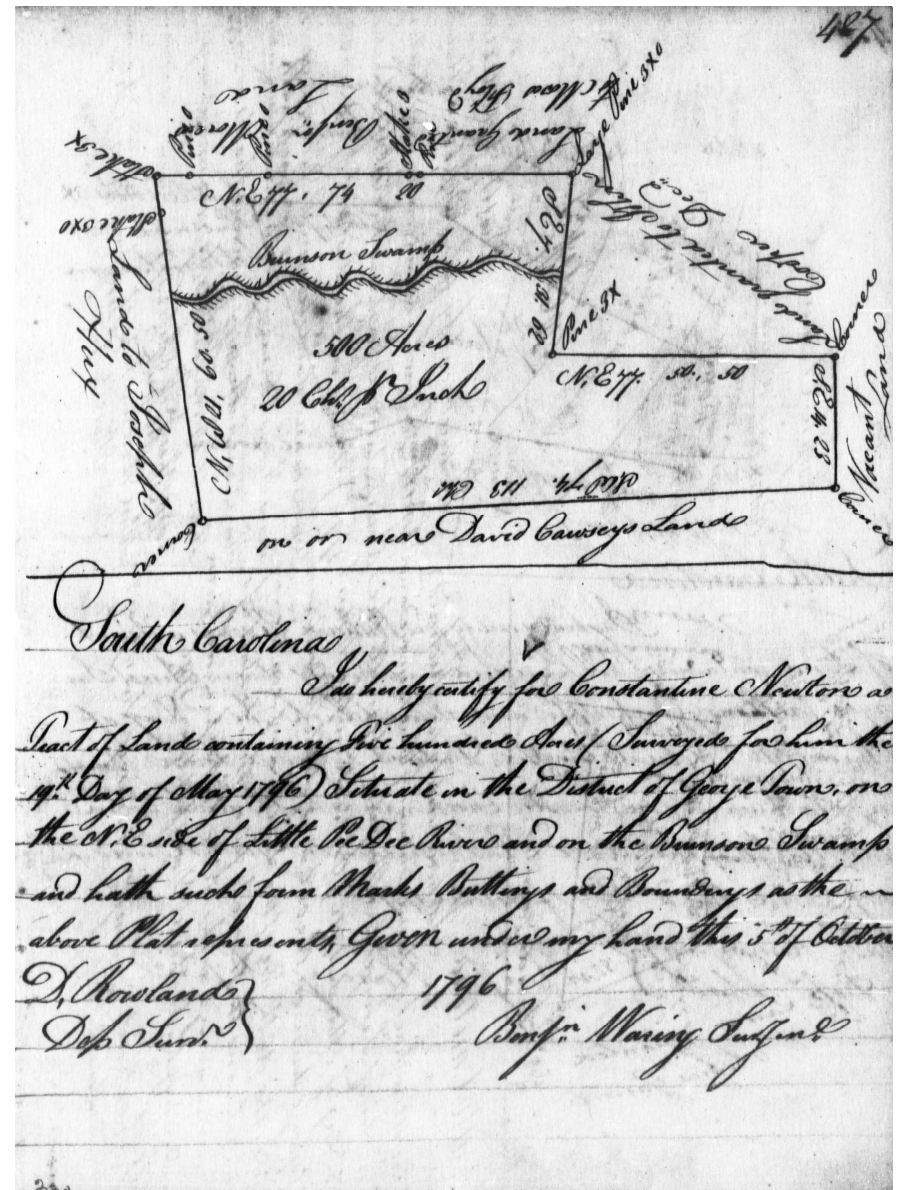
Series: State Plat Books (Charleston Series) (S213190)

Document Type: Plat

Images: Available at SCDHA building or by order. See How to search menu.

Identifiers:

Archives ID: Series: S213190 Volume: 0034 Page: 00427 Item: 000



See the Land Survey for David Causey on the previous page listing John Causey adjoining David's land on the lower east line and both are on the Pee Dee River.

Carsey (Causey), John, Memorial For 200 Acres Land on the N.W. side of Pee Dee River bounded by vacant lands , Craven County, Summarizing A Chain Of Title To A Grant To William Herring Of Jan. 22, 1759. Date: 9/5/1764

People in this record:

Carsey (Causey), John

Also: Herring, William

Places in this record: Craven County; Pee Dee River

Topics in this record: Record details:

Date: 9/5/1764

Series: Memorial books (Copy Series) (S111001)

Document Type: Memorial

Images: Available at SCDAH building or by order. See How to search menu.

Identifiers:

Archives ID: Series: S111001 Volume: 0006 Page: 00308 Item: 003

In 1721, Prince George Parish was organized for the former northeastern half of Craven County,

Notes:

- 1. Proprietary land titles, abstracts of title, and registrations of land grants are sometimes called "memorials."**
- 2. This part of Craven County became part of the Georgetown District.**
- 3. See next slide**

1764 Craven County, South Carolina.

JOHN CARSEY, (CAUSEY) Land on the N.W. side of Pee Dee River bounded by vacant lands

LINK: <https://www.familysearch.org/ark:/61903/3:1:3Q9M-C34L-79L5-6?i=814&cat=339366>

SOURCE: FamilySearch.org. Memorials of seventeenth and eighteenth century, South Carolina land titles and index to auditor general memorials, 1731-1775. Authors: Brimelow, Judith M. (Added Author) Shirley, Joel A. (Added Author). Memorial books, v. 5-6 Film # 008621905, Image 815, LINK: <https://www.familysearch.org/search/catalog/339366>

A memorial Exhibited by John Carsey to
John Carsey & he registered in the Auds office to
200 Acres. Of a Plantation or Tract of Land about 200 Acres. Situate in
Craven County, on the N.W. side of Pee Dee River, bounding on all
Sides by vacant Lands, originally granted the 22nd January 1754. to
or 4th of the money William Herring, 2^d 1st 3rd 4th of the money 7th hundred acres from
the date, And by him conveyed by Lease and release bearing date
the 7th and 8th days of May 1763. to John Carsey the memorialist.
Certified by W^m Witness whereof he hath hereunto set his hand the 5th day of
September 1764. — For the memorialist
Chamblin Jy Aud William H Herring
his mark

Swift, William, Plat For 370 Acres On
 Waters Of Logg Creek, Ninety Six District,
 Surveyed By Bennett Crafton For John Blocker. Date: 11/2/1786
 184047

Click for images

People in this record:

Causey, John

Also: Anderson, William; Blocker, John; Claig, David; Crafton, Bennett; Eveleigh; Swift, William

Places in this record:

Log Creek; Ninety Six District; Turkey Creek

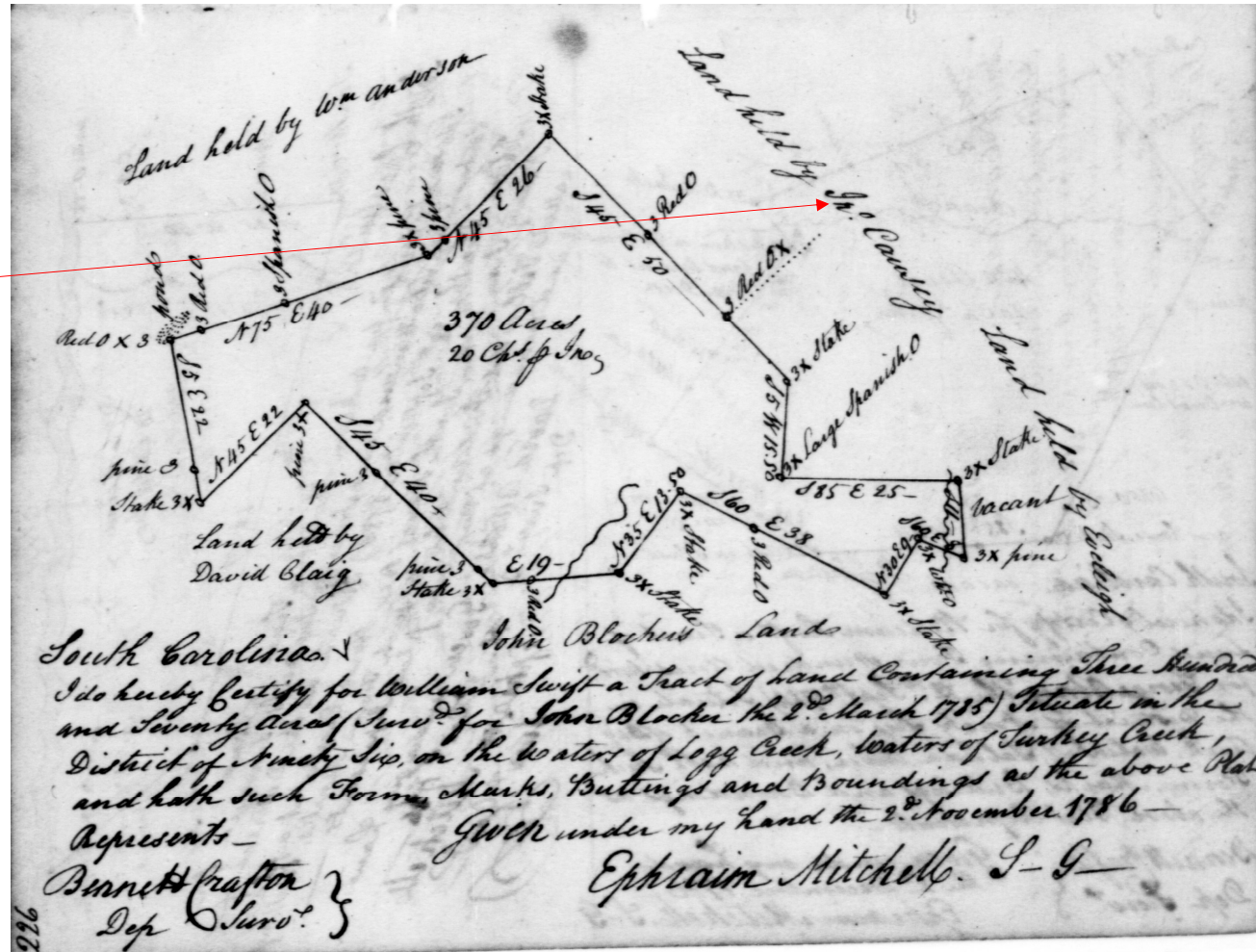
Topics in this record:

Record details:

Date: 11/2/1786

Series: State Plat Books (Charleston Series) (S213190)

Document Type: Plat



Sellers, Sion, Plat For 500 Acres **On Springs Swamp Near Brown Bay, Georgetown District,**
Surveyed By Josiah Lewis For Ezekiel Johnston On **March 17, 1800.** Date: 4/6/1801
202969

Click for images

People in this record:

Baker, Jehu; **Causey, David**; Cooper, Ezekiel; Floyd, Moses; Johnston, Ezekiel; Lewis, Josiah; Lewis,
Samuel; Sellers, Sion; **(Added: "Land Granted to John causey")**

Places in this record:

Brown Bay; Georgetown District; Little Pee Dee River; Spring Swamp

Topics in this record:

Record details:

Date: 4/6/1801


Series: State Plat Books (Charleston Series) (S213190)

Document Type: Plat

Images: Available at SCDHA building or by order. See How to search menu.

Identifiers:

Archives ID: Series: S213190 Volume: 0036 Page: 00025 Item: 000



Lewis, Josiah, Plat For 500 Acres **On Spring Swamp, Georgetown District**, Surveyed By Josiah

Lewis. Date: 5/1/1801

203029

[Click for images](#)

People in this record:

Causey, David; Cooper, Ezekiel; Cooper, Joseph; Floyd, Moses; Johnston, Ezekiel; Lewis, Josiah; Tomkins, Israel Sr.

Places in this record:

Georgetown District; Little Pee Dee River; Spring Swamp

Topics in this record:

Record details:

Date: 5/1/1801

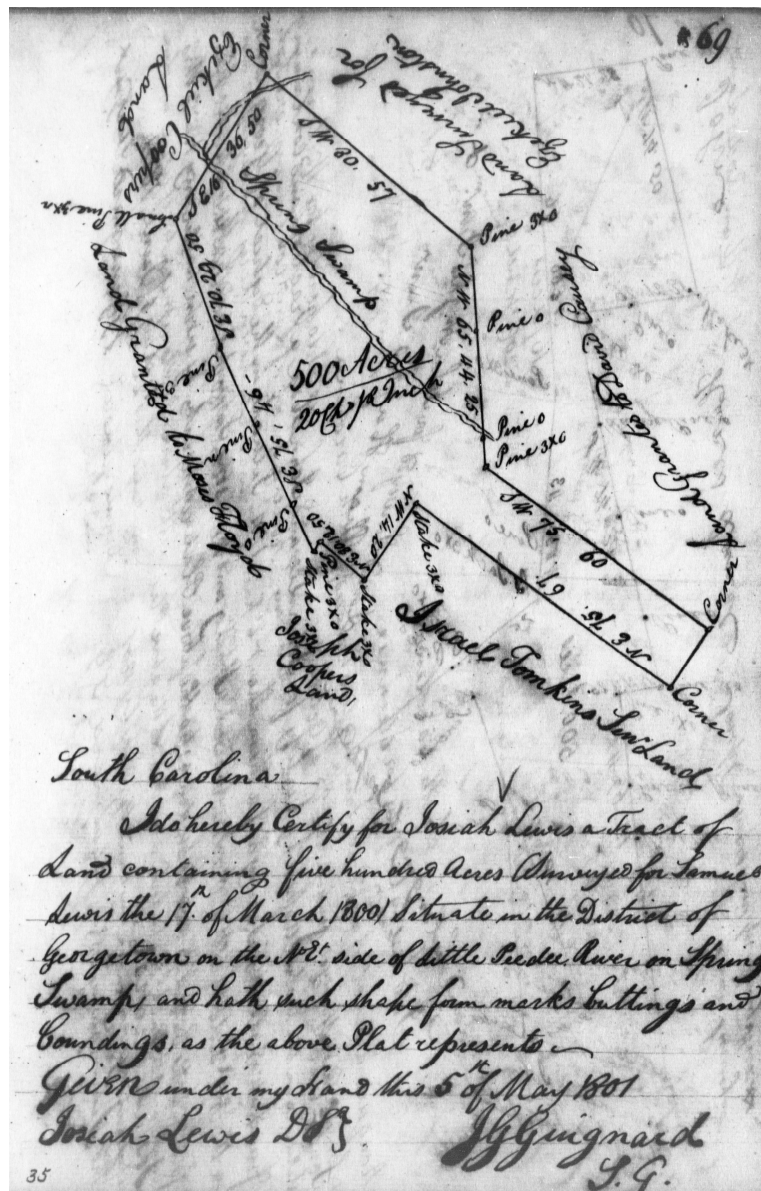
Series: State Plat Books (Charleston Series) (S213190)

Document Type: Plat

Images: Available at SCDHA building or by order. See How to search menu.

Identifiers:

Archives ID: Series: S213190 Volume: 0036 Page: 00069 Item: 000



Brockington, John, Plat For 500 Acres On Browns
Swamp Of Little Peedee River, George Town District,
Surveyed By Josiah Lewis. Date: 9/5/1801
203096

Click for images

People in this record:

Brockington, John; Brockington, John Jr.; Causey, David;
Hill, Ezekiel; Jordon, Robert; Lewis, Josiah

Places in this record:

Brown Swamp; Georgetown District; Little Pee Dee River

Topics in this record:

Record details:

Date: 9/5/1801

Series: State Plat Books (Charleston Series) (S213190)

Document Type: Plat

Images: Available at SCDHAH building or by order. See

How to search menu.

Identifiers:

Archives ID: Series: S213190 Volume: 0036 Page: 00128

Item: 001



Brockington, William Snow, Plat For 500 Acres Between Spring And Brown Swamps, George Town District, Surveyed By Josiah Lewis. Date: 9/5/1801

203097

[Click for images](#)

People in this record:

Brockington, John Jr.; Brockington, William Snow; **Causey, David;** Hughes, John; Jordon, Robert; Lewis, Josiah; Mccants, Rebecca; Roberts, James

Places in this record:

Brown Swamp; Georgetown District; Palmetto Swamp; Spring Swamp

Topics in this record:

Record details:

Date: 9/5/1801

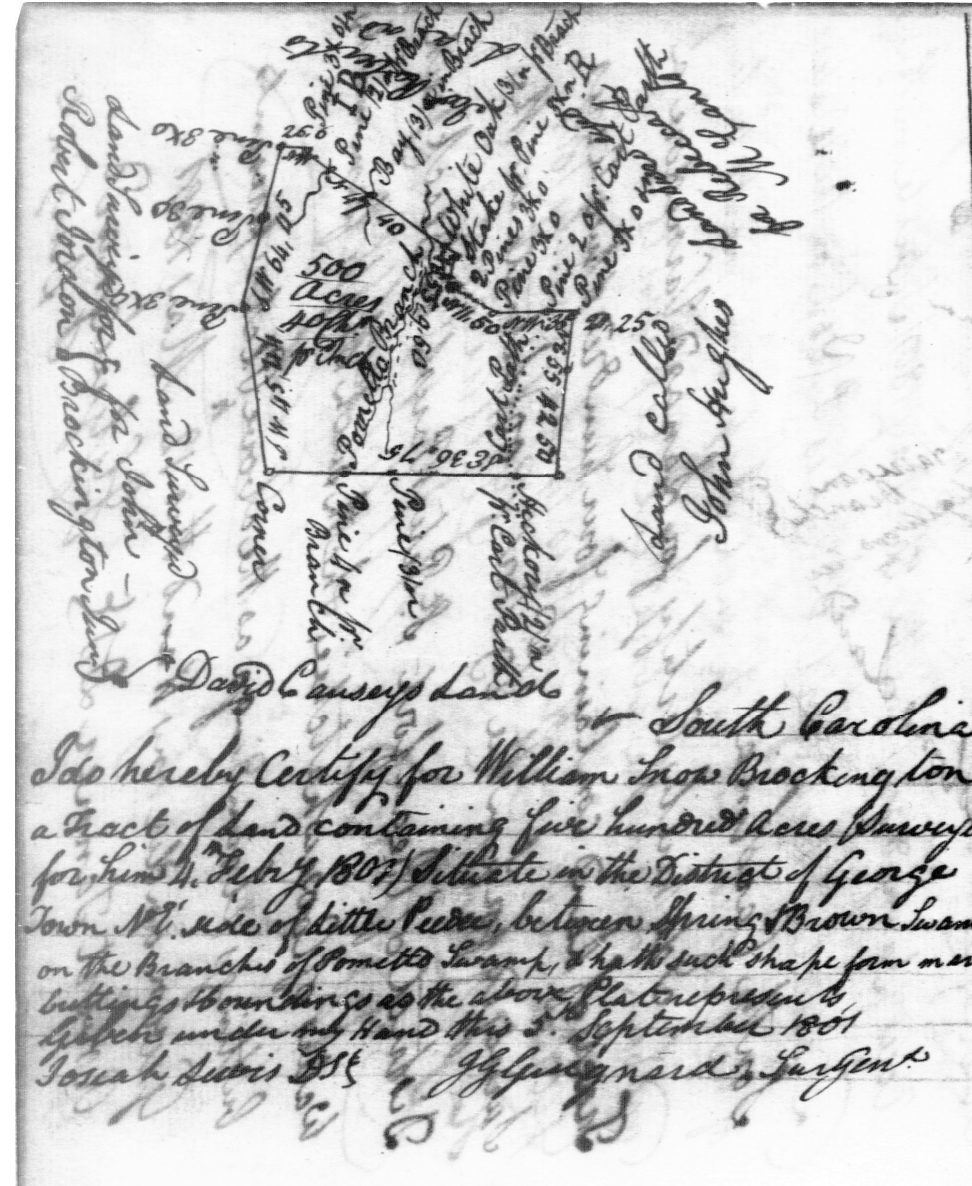
Series: State Plat Books (Charleston Series) (S213190)

Document Type: Plat

Images: Available at SCDHAH building or by order. See [How to search menu](#).

Identifiers:

Archives ID: Series: S213190 Volume: 0036 Page: 00128 Item: 002



Lewis, Josiah, Plat For 1,000 Acres On
Brown Swamp, Horry District,
Surveyed By Josiah Lewis. Date:
1/26/1803

203405

Click for images

People in this record:

Brockington; Causey, David; Hill,
Ezekiel; Lewis, Josiah

Places in this record:

Brown Swamp; Horry District

Topics in this record:

Record details:

Date: 1/26/1803

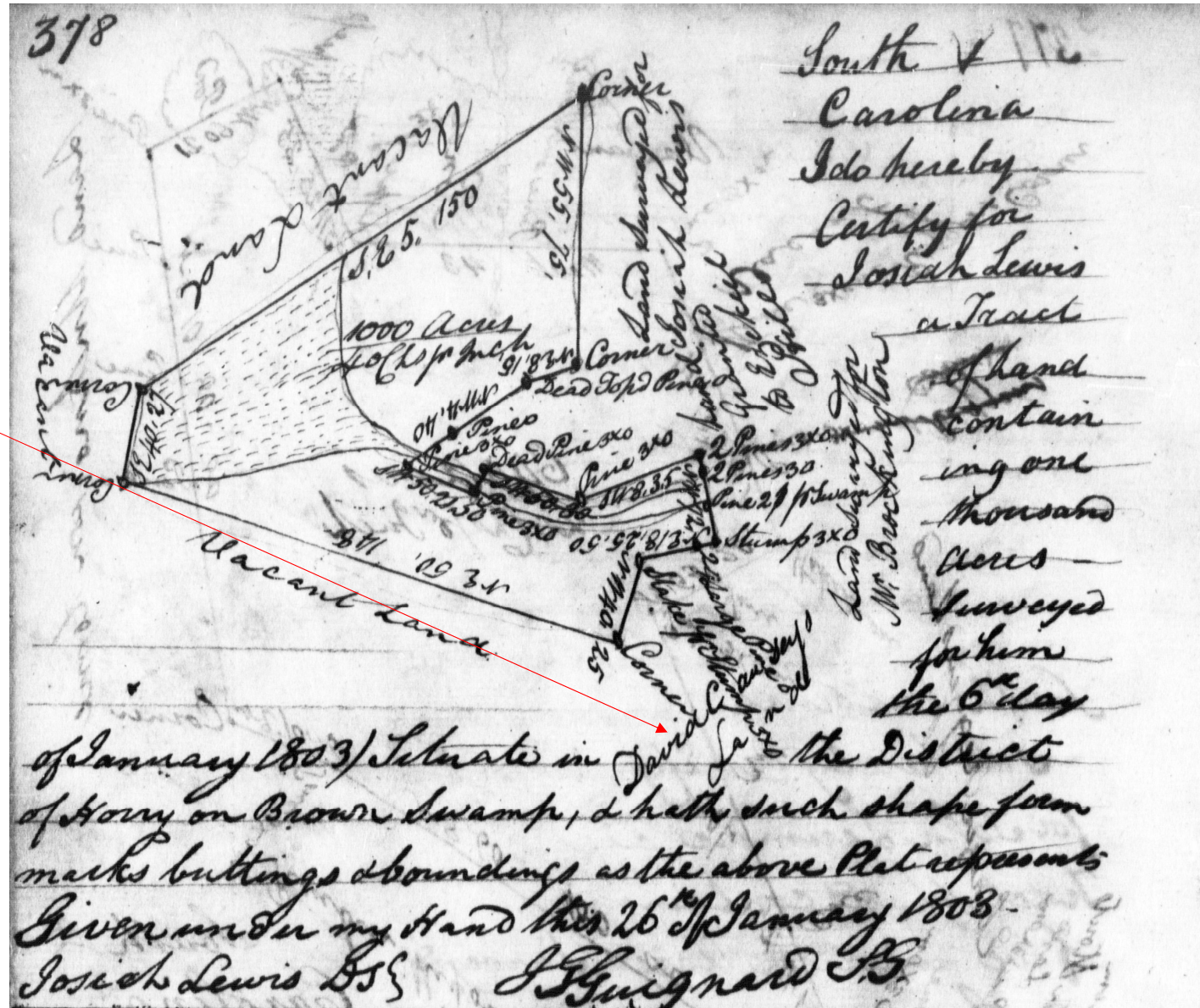
Series: State Plat Books (Charleston
Series) (S213190)

Document Type: Plat

Images: Available at SCDHA building or
by order. See How to search menu.

Identifiers:

Archives ID: Series: S213190 Volume:
0036 Page: 00378 Item: 001



Hughs, John, Plat For 816 Acres **On Little Pee Dee River And Spring Swamp**, Georgetown District, Surveyed By D. Rowland On December 28, 1801. Date: **9/30/1811**

204521

[Click for images](#)

People in this record:

Canady, Jesse; **Causey, David**; Hughs, John; Rowland, D.

Places in this record:

Georgetown District; Little Pee Dee River; Spring Swamp

Topics in this record:

Record details:

Date: 9/30/1811


Series: State Plat Books (Charleston Series) (S213190)

Document Type: Plat

Images: Available at SCDAAH building or by order. See How to search menu.

Identifiers:

Archives ID: Series: S213190 Volume: 0037 Page: 00317 Item: 000



Lewis, Zechariah And Samuel Lewis, Plat
 For 1,000 Acres On Spring Swamp And
 Branches Of Pometto Swamp, Horry
 District, Surveyed By Josiah Lewis. Date:
 12/16/1811

204551

Click for images

People in this record:

~~Causey, David; Hux, John; Jordan, Robert;~~
 Lewis, Josiah; Lewis, Samuel; Lewis,
 Zechariah; Moore, Benjamin; Newton, Con

Places in this record:
 Horry District; Palmetto Swamp; Spring
 Swamp

Topics in this record:

Record details:

Date: 12/16/1811

Series: State Plat Books (Charleston Series)
 (S213190)

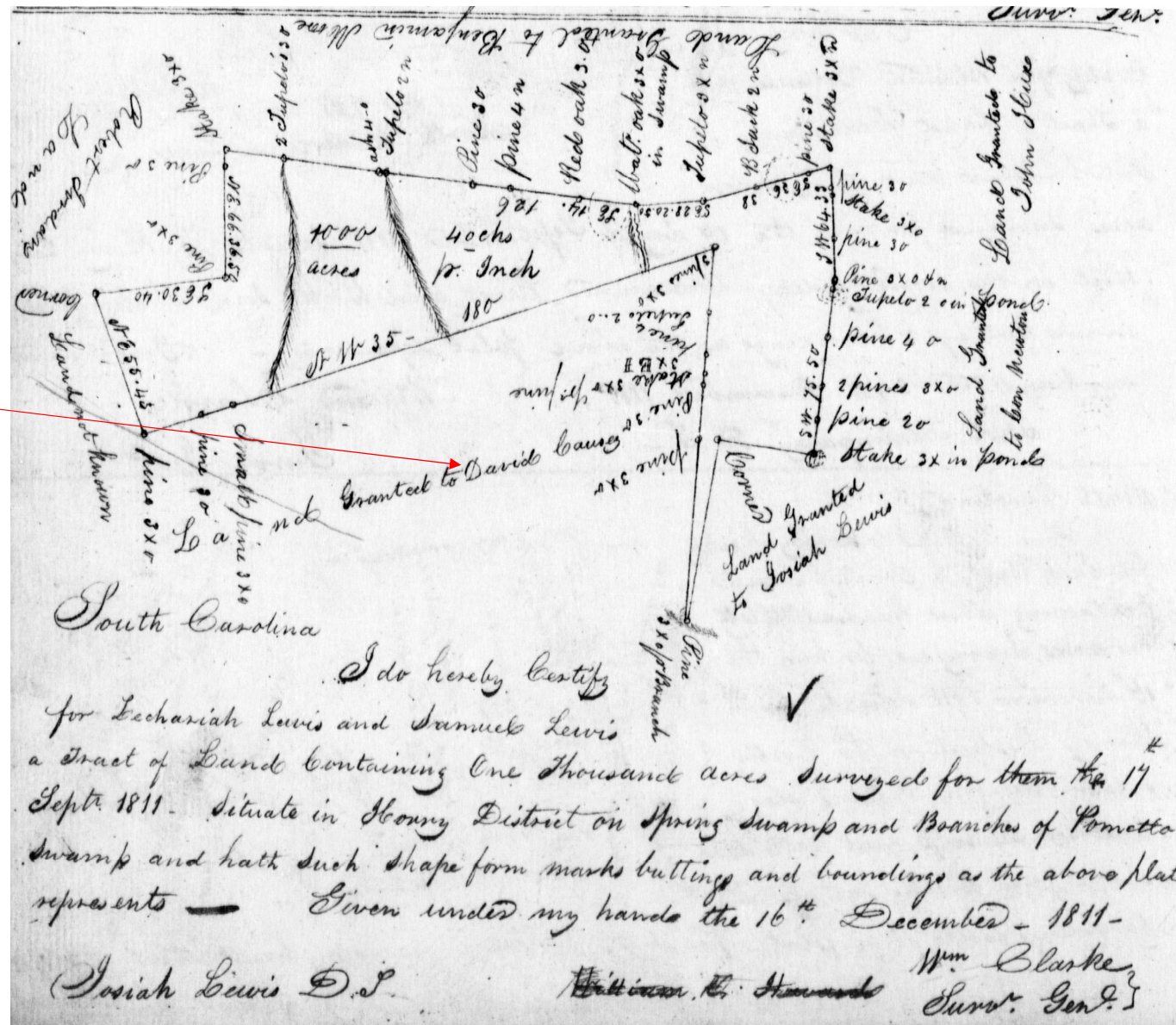
Document Type: Plat

Images: Available at SCDAAH building or by
 order. See How to search menu.

Identifiers:

Archives ID: Series: S213190 Volume: 0037

Page: 00334 Item: 002



**Causey, Zebedee, Plat For 620 Acres On Browns Swamp, Horry District,
Surveyed By Josiah Lewis. Date: 2/20/1817**

205117

[Click for images](#)

People in this record:

Beaty, Thomas A.; Causey, Zebedee; Crouch, James; Jordan, Robert; Lewis,
Josiah; Lewis, Samuel; Lewis, Zechariah; More, Benjamin

Places in this record:

Brown Swamp; Horry District; Little Pee Dee River

Topics in this record:

Record details:

Date: 2/20/1817

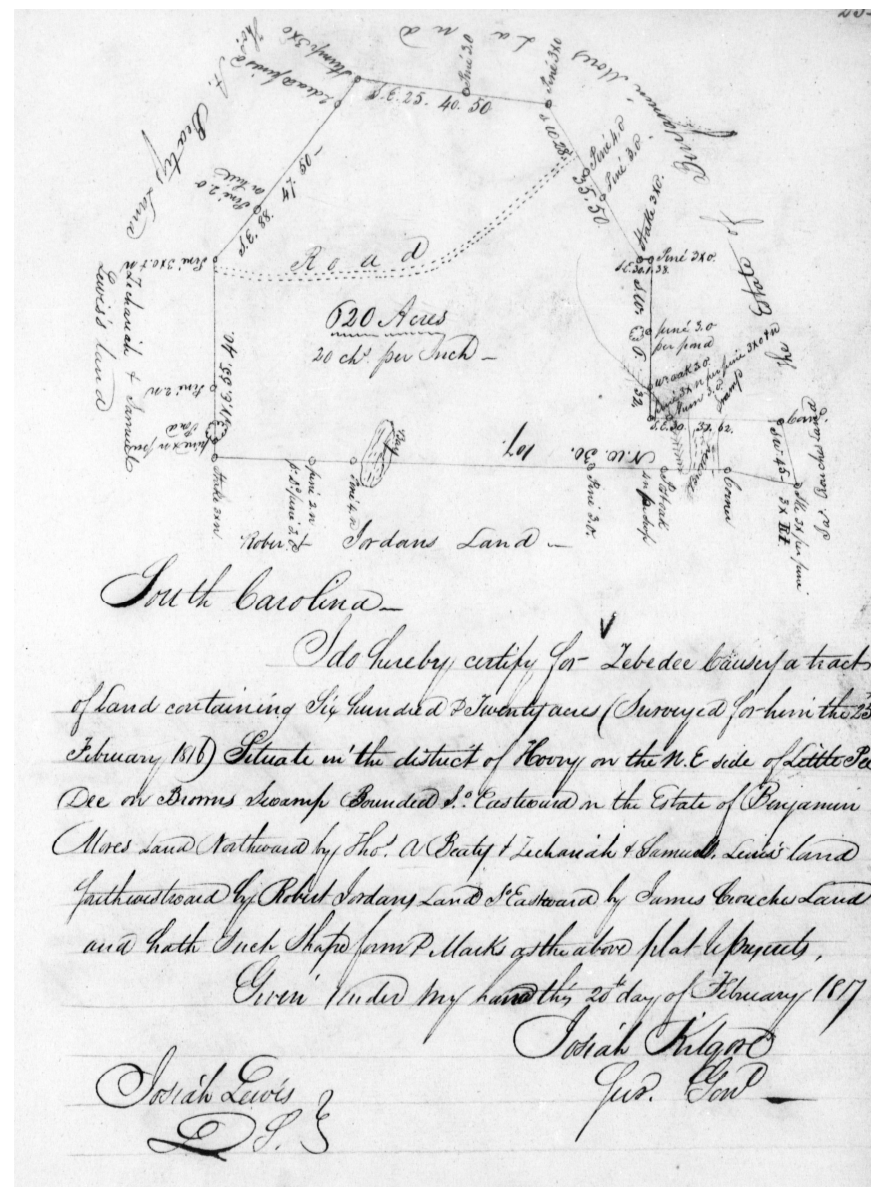
Series: State Plat Books (Charleston Series) (S213190)

Document Type: Plat

Images: Available at SCDAAH building or by order. See How to search menu.

Identifiers:

Archives ID: Series: S213190 Volume: 0039 Page: 00025 Item: 000



Causey, Zebedee, Tax Return For 400 Acres In Horry District. Date: 3/7/1825

128526

Click for images

People in this record:

Causey, Zebedee

Places in this record:

Horry District

Topics in this record:

Record details:

Date: 3/7/1825

Series: Individual Tax Returns for 1824 (S126061)

Document Type: None

Images: Online

Identifiers:

Archives ID: Series: S126061 Year: 1824 Item:

00291 ignore: 000

Return of *Zebedee Causey* Taxable
Property in the Parish and
District of *Horry* for the year 1824.

	Doll.	Cts.	Dollars.	Cts.	Dollars	Cts.
Acres of Land, -	-	26	00			
Do. -	-	17	00			
Do. -	-	13	00			
Do. -	-	8	00			
Do. -	-	4	00			
Do. -	-	3	00			
Do. -	-	2	00			
Do. -	-	1	50			
Do. -	-	1	20			
Do. -	-	1	00			
Do. -	-	0	00			
Do. -	-	0	40			
Do. -	-	0	20			
Value of Lots in Towns and Villages, -			50		37	cents per cent
Value of Goods, Wares and Merchandize,					75	cents per cent.
Factory, Employments, Facilities and Professions, and Commissions of Vendue Masters and Commission Merchants,					75	cents per cent.
Negroes, at - - - - -					75	cents each.
Free Negroes, Mulattoes, &c. - - - - -					2	dollars each.
Theatrical, Public Shows, &c. } in Towns and Villages not } incorporated, }					20	dollars per day.
Dollars						50

The truth of the above Return, sworn to before me, this
7 day of *March* 1825.
Zebedee Causey
Wm. J. ...

Causey, Owen, Plat For 30 Acres On Half Way Branch, Horry District, Surveyed By
Cornelius B. Sarvis. Date: 11/16/1831

People in this record:

Causey, Owen; Key, Margaret; Sarvis, Cornelius B.; Woodward, Mrs.

Places in this record:

Half Way Branch; Horry District; Waccamaw River

Topics in this record:

Record details:

Date: 11/16/1831

Series: State Plat Books (Charleston Series) (S213190)

Document Type: Plat

Images: Available at SCDAH building or by order. See How to search menu.

Identifiers:

Archives ID: Series: S213190 Volume: 0040 Page: 00288 Item: 002

Howell, Caleb And John E. Clark, Plat For
1,900 Acres On Waccamaw River, Horry
District, Surveyed By Cornelius B. Sarvis.

Date: 3/3/1838

206311

Click for images

People in this record:

Causey, Owen; ~~Clark, John E.~~; Howell,
Caleb; Sarvis, Cornelius B.

Places in this record:

Cowford Swamp; Horry District;
Waccamaw River

Topics in this record:

Record details:

Date: 3/3/1838

Series: State Plat Books (Charleston
Series) (S213190)

Document Type: Plat

Images: Available at SCDHAH building or
by order. See How to search menu.

Identifiers:

Archives ID: Series: S213190 Volume:

0041 Page: 00243 Item: 001



Still, Thomas, Plat For 235 Acres Near Tobys Creek, Barnwell District,
Surveyed By Wilson Cook. Date: 11/10/1804

213238

[Click for images](#)

People in this record:

Causey, Abraham

Also: Aldridge, Richard; Cook, Wilson; Nix, Littleberry; Still, Thomas

Places in this record:

Barnwell District; Salkehatchie River; Toby Creek

Topics in this record:

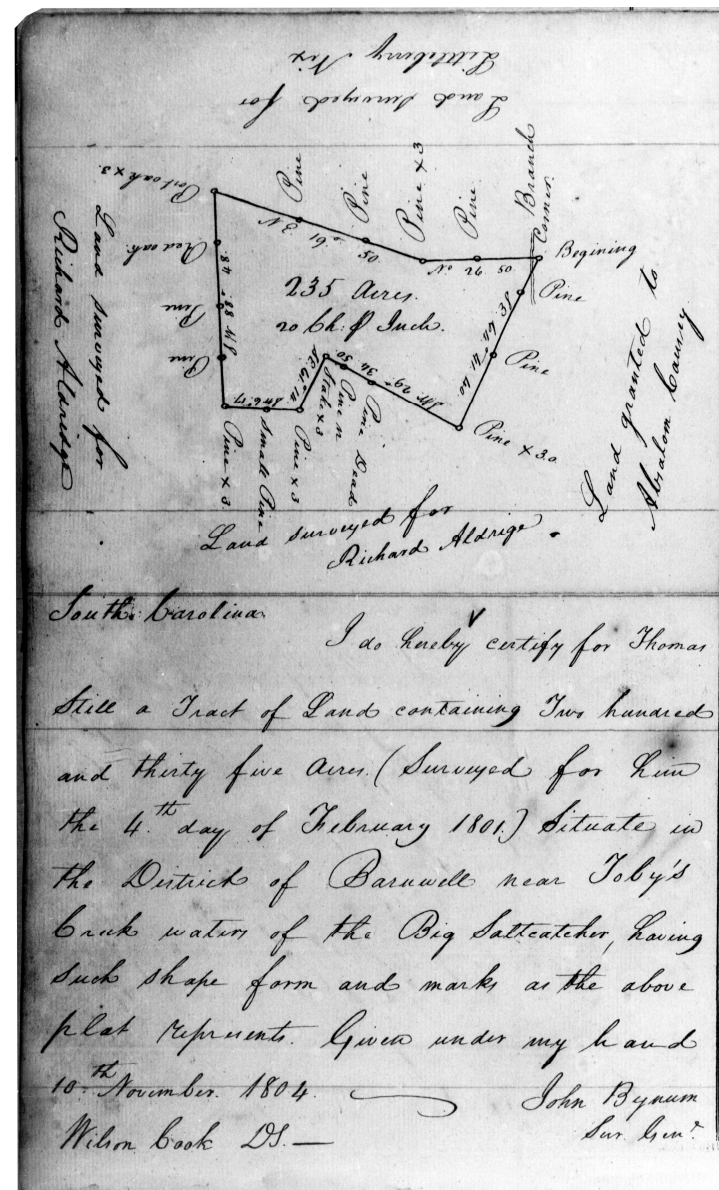
Record details:

Date: 11/10/1804

Series: State Plat Books (Columbia Series) (S213192)

Document Type: Plat

<https://www.archivesindex.sc.gov/>



Moye, Thomas, Plat For 350 Acres In Beaufort District, Surveyed By Elias Robert. Date: 6/17/1784
187491

Click for images

People in this record:

Causey, Absalom

Also: Elliott; Moye, Thomas; Robert, Elias; Strobahr, Jacob

Places in this record:

Beaufort District; Orangeburg District

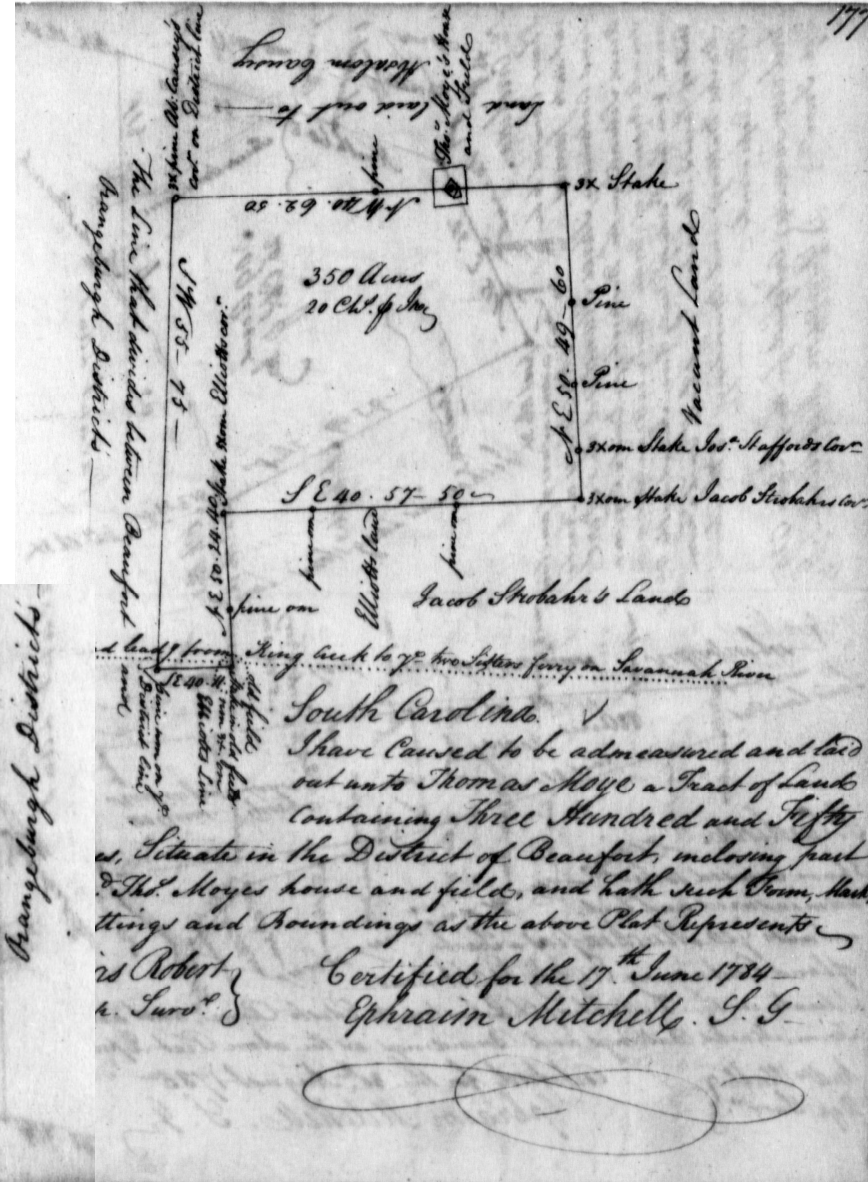

Topics in this record:

Record details:

Date: 6/17/1784

Series: State Plat Books (Charleston Series) (S213190)

Document Type: Plat



South Carolina. ✓
I have caused to be admeasured and laid out unto Thomas Moye a Tract of Land containing Three Hundred and Fifty Acs. Situate in the District of Beaufort, inclosing part of the Moyes house and field, and hath such Corn, Hauls things and Boundings as the above Plat Represents
Elias Robert
a. Suror.
Certified for the 17th June 1784
Ephraim Mitchell. J. G.

Asa Garden Causey, Confederate Soldier Pension Application

Causey, Emily Beaty Of Conway, Horry County Application For Pension For The Service Of Asa Garden Causey In Company A, Twenty-Sixth Infantry Regiment. Date: 11/10/1919 238808

Click for images

People in this record:

Causey, Asa Garden

Also: Causey, Emily Beaty; Hucks, C. P.; Jordan, Bryant; Smart, Captain

Places in this record:

Conway; Horry County

Topics in this record:

Smarts Company; Twenty-Sixth Infantry Regiment

Record details:

Date: 11/10/1919

Series: Confederate Pension Applications (S126088)

Document Type: Pension Application

STATE OF SOUTH CAROLINA, } HONOR ROLL 6-2-20
County of Horry }

TO THE COUNTY PENSION BOARD:

The undersigned applies for enrollment under the Act of 1919. I am the widow of Asa Garden Causey who enlisted in Company A Regiment of 26 Reg. Battalion of South, Captain Smart, on the 26 day of March, 1863, and served in that command until the July 15 day of 1865. He was discharged from the service at Wiggins on the 10 day of June, 1865, and was at that time a member of Company A, Regiment of 26 S. C. Battalion of South Captain Smart. I was born August day of 19, 1832. I was married to him 5 day of April, 1853. My husband did not desert the service of the Confederate States nor of this State. My husband died on the 25 day of February, 1900. My income from all sources does not exceed \$ 25.00. The valuation of all my property does not exceed \$ 600. I am 90 years of age. I reside at Conway in Horry County, S. C., and have lived there since the 19 day of August, 1832. I have been on the pension roll of South Carolina in Class C #1. I am not on the Pension roll of any other State, nor of the United States. Sworn to and Subscribed before me this 10 day of Nov, 1919. Emily Beaty Causey (Give full Christian name and Christian name of husband) Smart

J. S. Vaught Probate Judge.

STATE OF SOUTH CAROLINA. } Asa Garden Causey
County of Horry }

Personally appeared before me C. P. Hucks and Bryant Jordan who being duly sworn, each of them deposes and says that they know Emily B. Causey who is an applicant for a pension, and they have read the said application; that they know of their own knowledge that her husband, named Asa Garden Causey was a Private in Company A Regiment of 26 S. C. and that he rendered services as therein stated; that she has resided in this State 20 years.

Sworn to and Subscribed before me this 10 day of Nov, 1919. C. P. Hucks Company A Regiment 26 S. C. Bryant Jordan Company A Regiment 26 S. C. J. S. Vaught Probate Judge.

OFFICIAL INFORMATION FROM THIS OR ANY OTHER STATE.

I, J. S. Vaught Probate Judge of Horry County of South Carolina, submit the following evidence from official sources as to services rendered by the applicant Emily B. Causey.

To all of which I hereby certify:
Witness my hand and seal this 10 day of Nov, 1919.
Probate Judge of Horry County

Causey, Esther C. Of Floyds, Horry County Application For Pension For The Service Of Frank Causey In Company K, Twenty-Sixth Infantry Regiment. Date: 10/27/1919
238809

Click for images

People in this record:

Causey, Frank

Also: Beaty, B. Louis; Causey, Esther C.; Vereen, J. D.; Williamson, John

Places in this record:

Floyds; Horry County

Topics in this record:

Beatys Company; Twenty-Sixth Infantry Regiment

Record details:

Date: 10/27/1919

Series: Confederate Pension Applications (S126088)

Document Type: Pension Application

6291

STATE OF SOUTH CAROLINA, }
County of Horry }
HONOR ROLL

TO THE COUNTY PENSION BOARD:

The undersigned applies for enrollment under the Act of 1919. I am the widow of.....
Frank Causey.....who enlisted in Company K.....Regiment
of.....Battalion of....., Captain B. Louis Beaty the
day of.....1861, and served in that command until the close of war day of
.....1865. He was discharged from the service at Risingburg, Va
on the 17 day of April 1865, and was at that time a member of Company
18, Regiment of 26 Battalion of..... Captain B. L. Beaty
I was born.....10 day of March 1847. I was married to him.....8 day of Sept 1866.
My husband did not desert the service of the Confederate States nor of this State. My husband died
on the 4 day of Sept 1914. My income from all sources does not exceed
\$ Nothing. The valuation of all my property does not exceed \$ Nothing.
I am.....72 years of age. I reside at Floyds in Horry
County, S. C., and have lived there since the 10 day of March 1847.
I have been on the pension roll of South Carolina in Class.....2 I am not on the Pen-
sion roll of any other State, nor of the United States.
Sworn to and Subscribed before me this 27 day of Oct 1919. Esther C. Causey
(Give full Christian name and Christian name of
husband.) Frank Causey
J. S. Vaughn Probate Judge.

STATE OF SOUTH CAROLINA. }
County of Horry }
Personally appeared before me.....John Williamson
and.....J. D. Vereen
who being duly sworn, each of them deposes and says that they know.....Esther Causey
who is an applicant for a pension, and they have read the said application; that they know of their
own knowledge that her husband, named.....Frank Causey
Soldier.....in Company.....18 Regiment of.....26, and that he
rendered services as therein stated; that she has resided in this State.....all her life years.
Sworn to and Subscribed before me this.....27 day of.....Oct 1919. John Williamson
Company.....18 Regiment.....26
C. S. Williamson Probate Judge. J. D. Vereen
B. P. & C. Company.....18 Regiment.....26

OFFICIAL INFORMATION FROM THIS OR ANY OTHER STATE.

I..... Probate Judge of.....
County of South Carolina, submit the following evidence from official sources as to services rendered
by the applicant.....
.....
.....
To all of which I hereby certify:
Witness my hand and seal this..... day of..... 19.....
.....
Probate Judge of..... County

Militia Enrollments Of Men Between The Ages Of 18 And 30 For Beaufort County. Date: 1869

Click for images

People in this record:

Causey, Franklin

Also: Bates, Samuel; Bostick, D. R.; Brown, Edward; Callohan, John; Cato, Robin; **Causey,**

William J.; Champion, Allen; Chisolm, David; Choplin, John; Colden, Mike; Cook, H. R.; Coosaw, July; Crops, H. T.; Cunningham, Judson; Curry, Augustus; Curry, Harry; Curry, Jonathan; Cuyler, Henry; Dailey, H. L.; Daniels, Blake; Daniels, S. E.; Datz, Lazrus; Davis, Edward; Davis, Florida; Davis, Frank; Davis, Jim; Davis, Robert M.; Davis, William; Deloach, A. M.; Deloach, G. M.; Deloach, George; Deloach, J. D.; Deloach, Jacob; Deloach, W. F.; Deloach, Walter J.; Drayton, Prince; Drayton, Seaborn; Drayton, Stepney; Ducomb, E. L.

Places in this record:

Beaufort County; Lawton; Lawton Township

Topics in this record:

Record details:

Date: 1869

Series: Militia Enrollments of 1869 (S192021)

ROLL OF CITIZENS						
of <i>Lawton</i> Township, in the County of <i>Beaufort</i> between the ages of <i>18</i> and <i>30</i> years.						
No.	NAME	Age	OCCUPATION	RESIDENCE	COLOR W. C.	REMARKS
43	Brown, Edward	25	Plaster	Lawton		
44	Bostick, D. R.	25	"	"		
45	Bates, Samuel	25	Farmer	"		
46	Cato, Robin	18	Farmer	Lawton		
47	Callohan, John	29	Plaster	"		
48	Choplin, Daniel	26	"	"		
49	Curry, July	25	Farmer	"		
50	Curry, Harry	19	"	"		
51	Curry, Augustus	24	"	"		
52	Causey, William J.	25	"	"		
53	Champion, Allen	26	"	"		
54	Causey, Franklin	20	"	"		
55	Cook, H. R.	22	"	"		
56	Colden, Mike	29	"	"		
57	Cunningham, Judson	29	"	"		
58	Curry, Jonathan	25	"	"		
59	Crops, H. T.	29	"	"		
60	Cuyler, Henry	25	"	"		
61	Choplin, John	21	"	"		
62	Dailey, H. L.	25	Farmer	Lawton		
63	Daniels, Blake	21	"	"		
64	Daniels, S. E.	27	"	"		
65	Deloach, G. M.	23	"	"		
66	Davis, Edward	25	Farmer	"		
67	Davis, Florida	19	Farmer	"		
68	DeLoach, Jacob	24	"	"		
69	DeLoach, Walter J.	22	"	"		
70	Davis, Jim	25	"	"		
71	Davis, William	26	"	"		
72	Datz, Lazrus	20	"	"		
73	Drayton, Prince	29	"	"		
74	Drayton, Seaborn	19	"	"		
75	DeLoach, Walter J.	23	"	"		
76	DeLoach, G. M.	20	"	"		
77	Ducomb, E. L.	29	Plaster	"		
78	Drayton, Prince	22	"	"		
79	Davis, Frank	24	"	"		
80	DeLoach, H. F.	24	"	"		
81	DeLoach, W. F.	25	Farmer	"		
82	Davis, Florida	24	Plaster	"		

Citizens Of Horry District, Petition To Have Two Boards Of Road Commissioners Established In The District. (2 Pages) Date: 1800 C.

246766

[Click for images](#)

People in this record:

Causey, Lemuel; Cavel, Charles; Cooper, Ezekiel; Gordan, Adam; Hughes, John Jr.; Hux, David; Hux, Elias; Hux, Joseph; Hux, Joseph Jr.; Mishoe, John; Mishoe, Paul

Places in this record:

Horry District

Topics in this record:

Roads, Commissioners Of

Record details:

Date: 1800 C.

Series: Petitions to the General Assembly (S165015)

Document Type: Petition

Images: Online

Identifiers:

Archives ID: Series: S165015 Year: ND00 Item: 03114 ignore: 000

ND - 3114 - 01

To the Honorable President and Members of the Senate
of State of South Carolina -
The petition of sundry Inhabitants of Horry District
Humbly sheweth - That your Petitioners Labour under
many disadvantages for want of good Roads in said
District - also that great Dissimilarity of Opinion has
taken place respecting the authority of the present
Commissioners of the High Roads &c
Your Petitioners therefore pray your Honorable
Body to pass a law Establishing two separate boards
of Commissioners in Horry District, limiting the
distance of their authority, and appointing such
persons Commissioners as our Representatives may
advise - and your petitioners as in Duty bound
with Everlasting Affection
Robert Hughes Junr
David Hux
Elias Hux
Joseph Hux
William Cavel
Joseph Hux Junr
John Mishoe
Lemuel Causey
Paul Mishoe
Adam Gordan
& Ezekiel Cooper
Charles Cavel

Causey, Joseph G. Jr., Plat For 540 Acres On Thoroughfare And Wolf Bays, All Saints Parish, Horry District, Surveyed By Cornelius B. Sarvis. Date: 5/7/1859 207498

Click for images

People in this record:

Causey, Joseph G. Jr.

Also: Dubois, William; Jordan, D. W.; Sarvis, Cornelius B.

Places in this record:

All Saints Parish; Horry District; Thoroughfare Bay; Wolf Bay

Topics in this record:

Record details:

Date: 5/7/1859

Series: State Plat Books (Charleston Series) (S213190)



South Carolina

I do certify for Joseph G. Causey Jr a tract of Land containing Five hundred and forty Acres situated in All Saints Parish in Horry District near Seashore Road on Thoroughfare and Wolf Bays bounded on the N.W. by Land granted to William Dubois and on all other sides by Col D. W. Jordan's Land and hath such form and Markes as the above plat Represents Given under my hand this 7th day of May A.D. 1859.

C. B. Sarvis C. S.

James A. Cuffas
Deputy Surveyor

**Causey, Owen, Plat For 30 Acres On Half Way Branch,
Horry District**, Surveyed By Cornelius B. Sarvis. **Date: 11/16/1831**

People in this record:

Causey, Owen

Also: Key, Margaret; Sarvis, Cornelius B.; Woodward, Mrs.

Places in this record:

Half Way Branch; Horry District; Waccamaw River

Topics in this record:

Record details:

Date: 11/16/1831

Series: State Plat Books (Charleston Series) (S213190)

Document Type: Plat

Citizens Of Horry District, Petition To Have Two Boards Of Road
Commissioners Established In The District. (2 Pages) **Date: 1800 C.**
246766

[Click for images](#)

People in this record:

Causey, Lemuel

Also: Cavel, Charles; Cooper, Ezekiel; Gordan, Adam; Hughes, John Jr.; Hux,
David; Hux, Elias; Hux, Joseph; Hux, Joseph Jr.; Mishoe, John; Mishoe, Paul

Places in this record:

Horry District

Topics in this record:

Roads, Commissioners Of

Record details:

Date: 1800 C.

Series: Petitions to the General Assembly (S165015)

Document Type: Petition

Causey, Absalom, Admor. For Henry Wiley, Petition And Supporting Papers Requesting The Payment Of His Account For Revolutionary Military Service. (4 Frames) Date: 11/28/1792

People in this record:

Causey, Samuel

Also: **Causey, Absalom**; Mckay, James; Wiley, Henry; Wyley, Henry

Places in this record:

Topics in this record:

Record details:

Date: **11/28/1792**

Series: Legislative Papers Filed in Accounts Audited of Claims Growing Out of the Revolution (S108092)

Document Type: Petition

Images: Available at SCDAH building or by order. See How to search menu.

Identifiers:

Archives ID: Series: S108092 Reel: 0163 Frame: 00296 ignore: 000

Causey, William M. G., Plat For 22 Acres On Browns
Swamp, Horry District, Surveyed By J. T. Sessions. Date:
6/13/1853

207267

Click for images

People in this record:

Causey, William M. G.

Also: Moore, Samuel; Sessions, J. T.

Places in this record:

Browns Swamp; Horry District; Little Pee Dee River

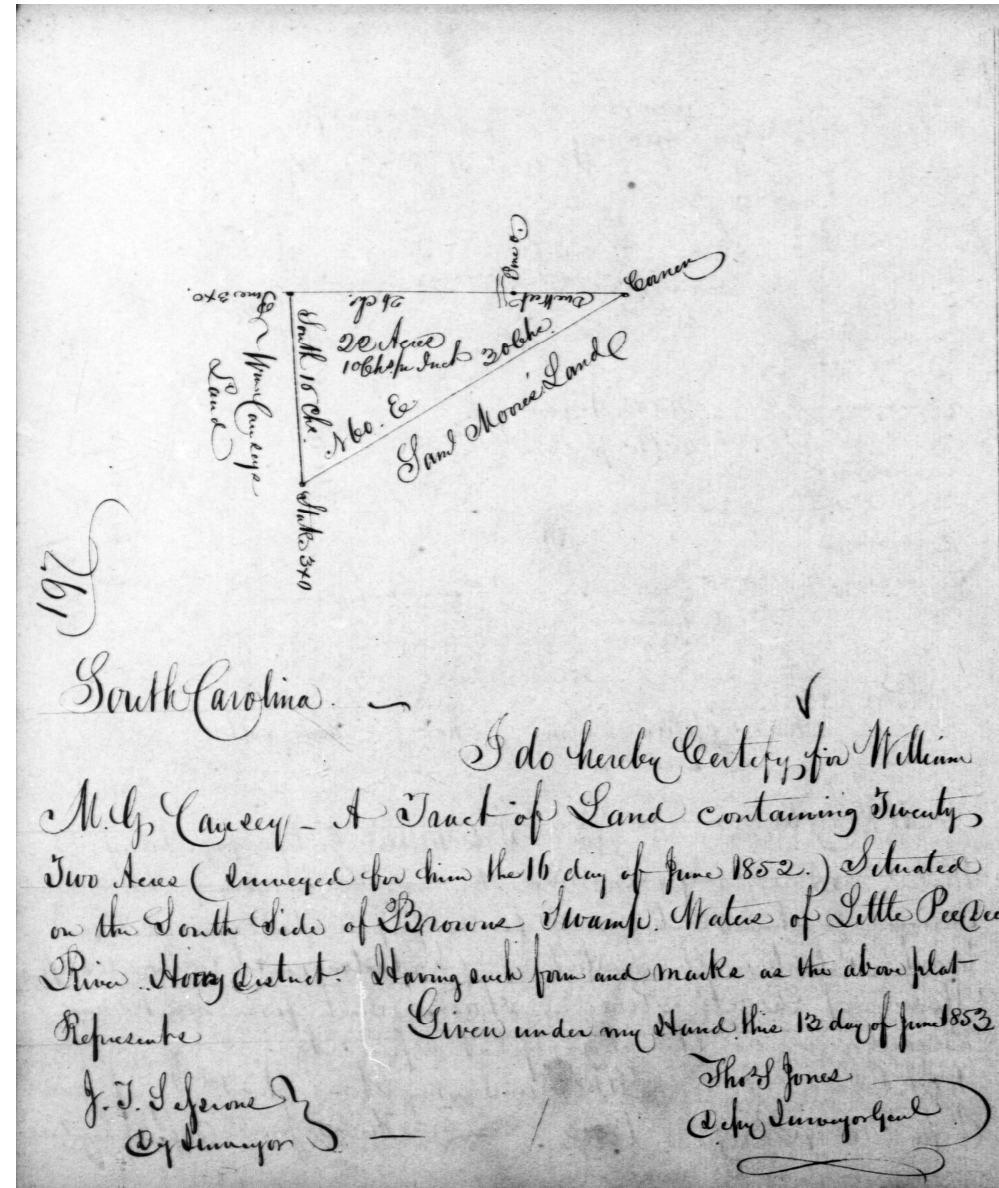
Topics in this record:

Record details:

Date: 6/13/1853

Series: State Plat Books (Charleston Series) (S213190)

Document Type: Plat



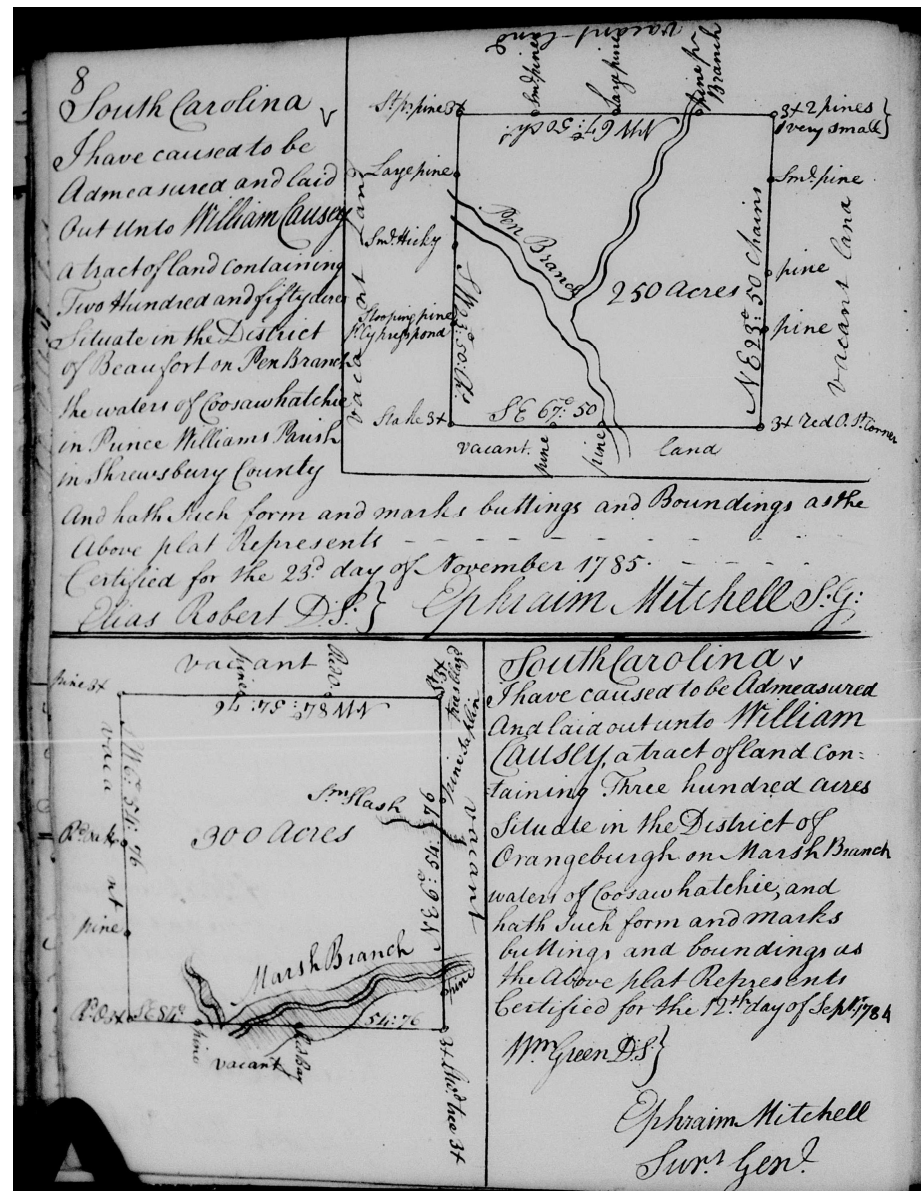
William Causey


Film # 008195665, Image 14 of 746

Catalog Record Item Number Film/Digital Note

South Carolina land plats, 1731-1861; indexes, 1688-1872 Land plats, [2] v. 12Q, with index, 1784-87; [2] v. 13Q, with index, 1784-87; [2] 14Q, with index, 1784-87; [2] v. 15Q, with index, 1784-87

<https://www.familysearch.org/ark:/61903/3:1:3Q9M-CSLV-L9C2-2?i=13&cat=473383>





1786 Thomas Causway (Causey) Tract of Land containing 100 acres, Georgetown District on Bogg Swamp, 4 May 1786.

Link:

<https://www.familysearch.org/ark:/61903/3:1:3Q9M-CSLV-L9ZH-5?i=256&cat=473383>

[South Carolina land plats, 1731-1861; indexes, 1688-1872](#), Land plats, [2] v. 12Q, with index, 1784-87; [2] v. 13Q, with index, 1784-87; [2] 14Q, with index, 1784-87; [2] v. 15Q, with index, 1784-87

South Carolina.

I have caused to be
 measured & laid out unto Mr.
 Causway a Tract of Land con-
 taining One hundred acres situ-
 ated on the District of Georgetown
 on Bogg Swamp & hath such Form
 Marks & Boundings as the above Plat represents.

Certified for the 4th Day of May 1786

John Hemmingway Sr.

John Mitchell Junr.

Causey, James

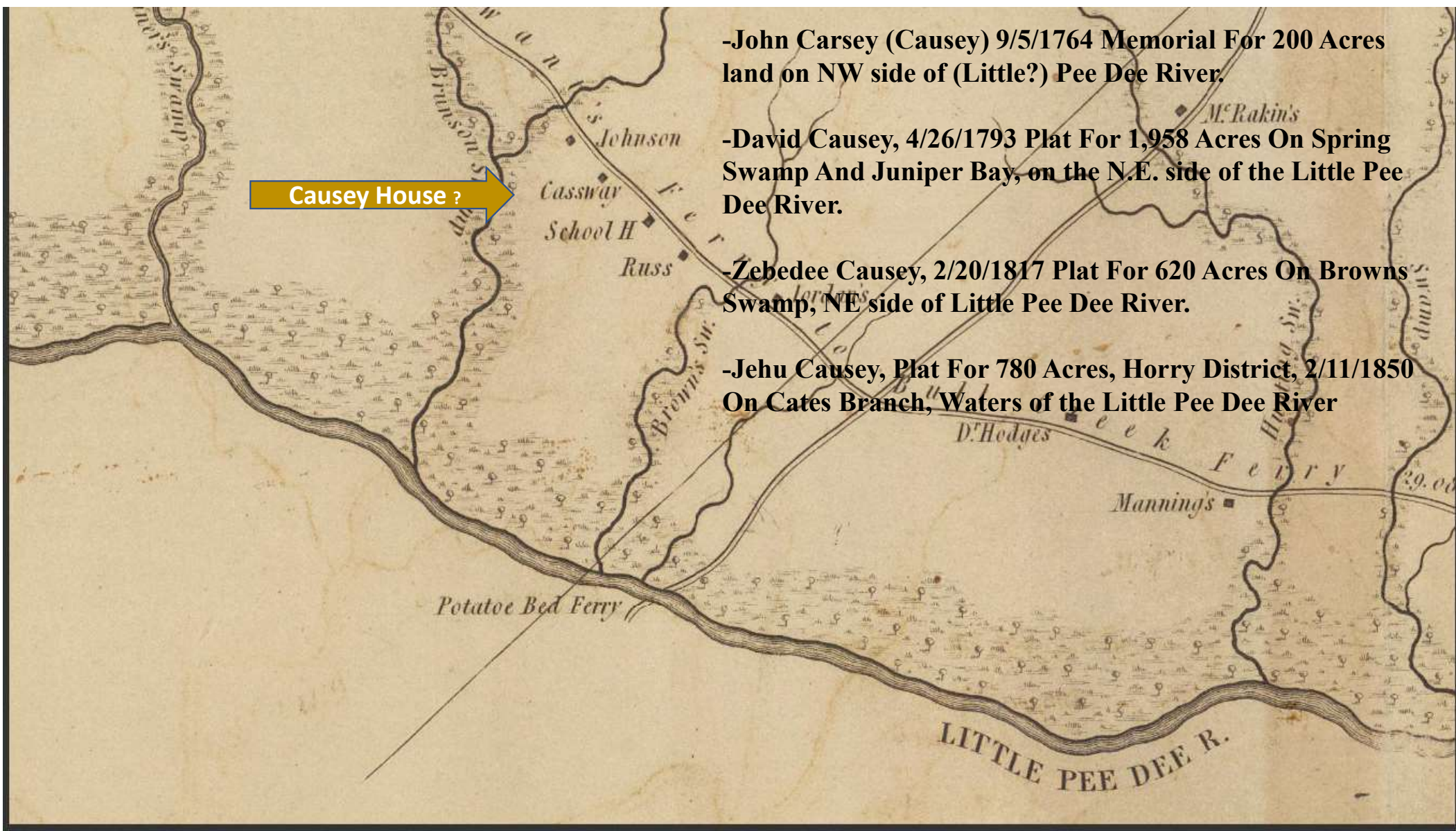
He enlisted in the Fourth Regiment on 15 September 1778. N.A.853; (A.A.6493A).

Causey, John

He enlisted in the Fourth Regiment on 15 September 1778. N.A.853; (A.A.6493A).

Causey, William

He served three hundred one days in the militia during 1779, 1780, 1781 and 1782. C.S.; A.A.1155A; W171.



-John Carsey (Causey) 9/5/1764 Memorial For 200 Acres land on NW side of (Little?) Pee Dee River.

-David Causey, 4/26/1793 Plat For 1,958 Acres On Spring Swamp And Juniper Bay, on the N.E. side of the Little Pee Dee River.

-Zebedee Causey, 2/20/1817 Plat For 620 Acres On Browns Swamp, NE side of Little Pee Dee River.

-Jehu Causey, Plat For 780 Acres, Horry District, 2/11/1850 On Cates Branch, Waters of the Little Pee Dee River