

# Causeys of North Carolina and Tennessee with Origins in Caroline County, Maryland

Original Source Research with Analysis aimed at connecting lineage back  
to Thomas Causey, Sr. (Thomas Causey-I) (1690-1776)

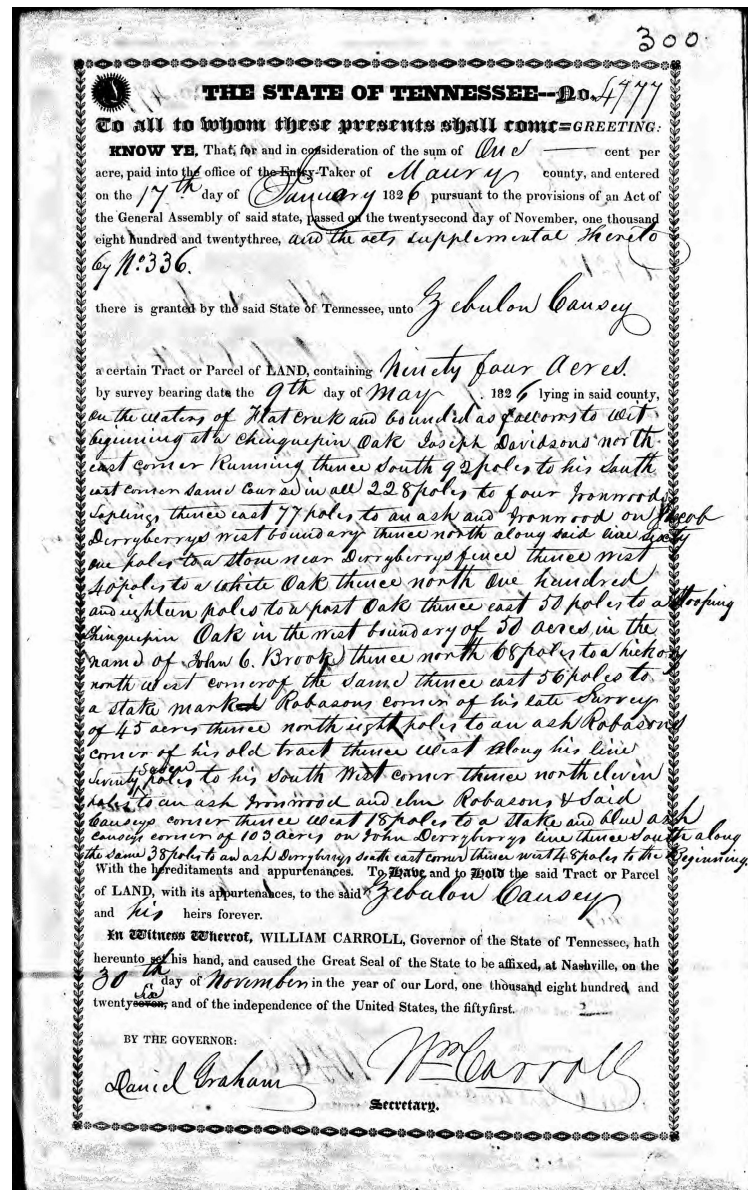
Name Zebulon Causey  
Record Date 30 Nov 1826  
Location Maury, Tennessee  
Warrant Number 4777

Source Citation  
Description  
Description: Roll 102: Book 6

Source Information  
Ancestry.com. North Carolina and Tennessee, Early Land Records, 1753-1931 [database on-line]. Provo, UT, USA: Ancestry.com Operations, Inc., 2013.  
Original data: Tennessee. Division of Archives, Land Office, and Museum. Early Tennessee/North Carolina Land Records, 1783-1927, Record Group 50. Tennessee State Library and Archives, Nashville, Tenn.

Source Description  
Early residents of Tennessee pushed the boundaries of the U.S. westward following the American Revolution. And they left a paper trail along the way.

[https://www.ancestry.com/interactive/2882/33118\\_290687-00147?pid=88005&backurl=https://search.ancestry.com/cgi-bin/sse.dll?indiv%3D1%26dbid%3D2882%26gsln%3Dcausey%252c%26bcssy%252c%26bcossey%252c%26bcawcy%252c%26caucy%26new%3D1%26rank%3D1%26uidh%3D6jo%26redir%3Dfalse%26mst%3D1%26gss%3Dangs-d%26pcat%3D36%26fh%3D7%26h%3D88005%26recoff%3D%26ml\\_rpos%3D8%26hovR%3D1&treeid=&personid=&hintid=&usePUB=true&usePUBJs=true](https://www.ancestry.com/interactive/2882/33118_290687-00147?pid=88005&backurl=https://search.ancestry.com/cgi-bin/sse.dll?indiv%3D1%26dbid%3D2882%26gsln%3Dcausey%252c%26bcssy%252c%26bcossey%252c%26bcawcy%252c%26caucy%26new%3D1%26rank%3D1%26uidh%3D6jo%26redir%3Dfalse%26mst%3D1%26gss%3Dangs-d%26pcat%3D36%26fh%3D7%26h%3D88005%26recoff%3D%26ml_rpos%3D8%26hovR%3D1&treeid=&personid=&hintid=&usePUB=true&usePUBJs=true)



Name: Zebulon Causey  
Record Date: 9 Jul 1827  
Location: Maury, Tennessee  
Warrant Number: 6306

#### Source Citation

#### Description

Description: Roll 104: Book 7

#### Source Information

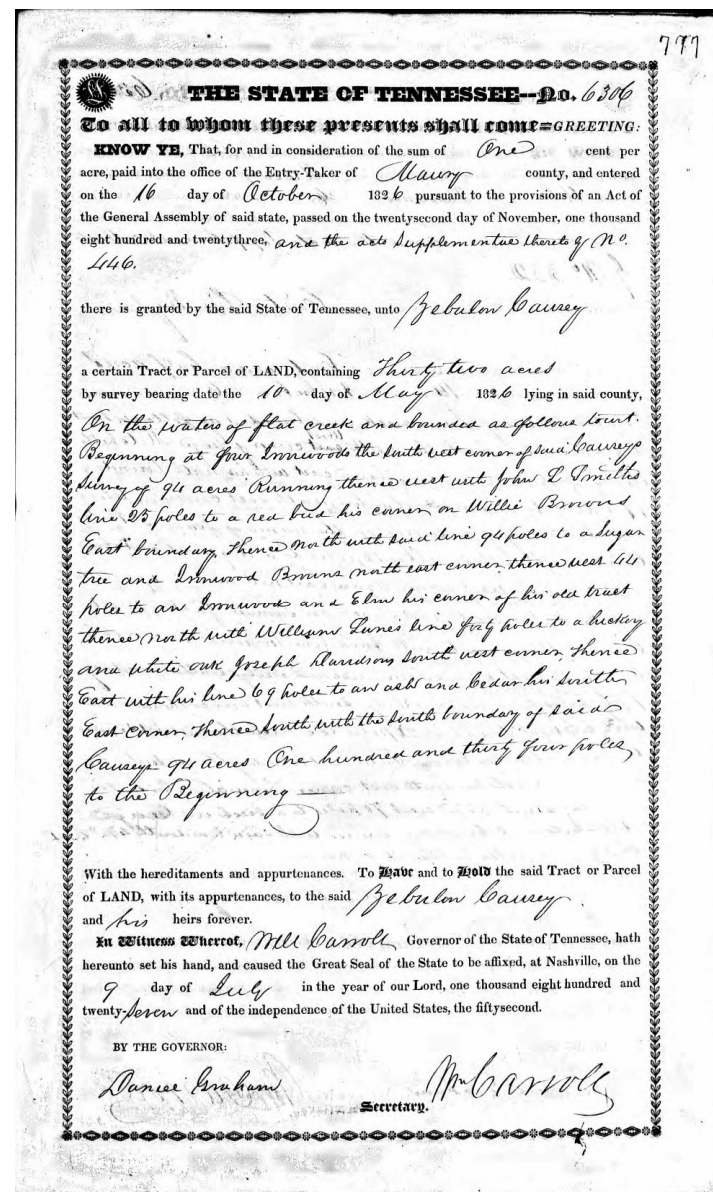
Ancestry.com. North Carolina and Tennessee, Early Land Records, 1753-1931 [database on-line]. Provo, UT, USA: Ancestry.com Operations, Inc., 2013.

Original data: Tennessee. Division of Archives, Land Office, and Museum. Early Tennessee/North Carolina Land Records, 1783-1927, Record Group 50. Tennessee State Library and Archives, Nashville, Tenn.

#### Source Description

Early residents of Tennessee pushed the boundaries of the U.S. westward following the American Revolution. And they left a paper trail along the way.

[https://search.ancestry.com/cgi-bin/sse.dll?\\_phsrc=6jo-384708&\\_phstart=successSource&usePUBJs=true&indiv=1&dbid=2882&gsln=causey,%20cossy,%20cossey,%20cawcy,%20caucy&new=1&rank=1&uidh=6jo&redir=false&msT=1&gss=angs-d&pcat=36&fh=8&h=63448&recoff=&ml\\_rpos=9](https://search.ancestry.com/cgi-bin/sse.dll?_phsrc=6jo-384708&_phstart=successSource&usePUBJs=true&indiv=1&dbid=2882&gsln=causey,%20cossy,%20cossey,%20cawcy,%20caucy&new=1&rank=1&uidh=6jo&redir=false&msT=1&gss=angs-d&pcat=36&fh=8&h=63448&recoff=&ml_rpos=9)



Name: **Robert & Thomas Causey**

Record Date: 3 Nov 1821

Location: Montgomery, Tennessee

Warrant Number: 16131

Source Citation

Description

Description: Roll 41: Book R

#### Source Information

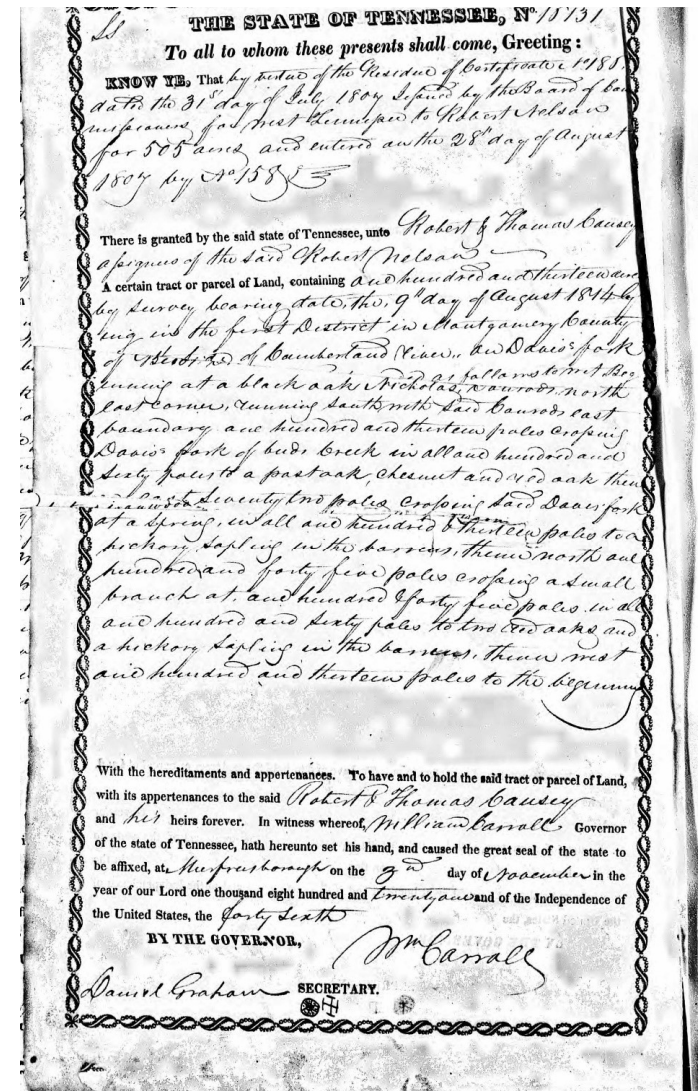
Ancestry.com. North Carolina and Tennessee, Early Land Records, 1753-1931 [database on-line]. Provo, UT, USA: Ancestry.com Operations, Inc., 2013.

Original data: Tennessee. Division of Archives, Land Office, and Museum. Early Tennessee/North Carolina Land Records, 1783-1927, Record Group 50. Tennessee State Library and Archives, Nashville, Tenn.

#### Source Description

Early residents of Tennessee pushed the boundaries of the U.S. westward following the American Revolution. And they left a paper trail along the way.

[https://www.ancestry.com/interactive/2882/33118\\_290626-00448/160642?backurl=&ssrc=&backlabel=Return](https://www.ancestry.com/interactive/2882/33118_290626-00448/160642?backurl=&ssrc=&backlabel=Return)



Name: **Thomas Causey**  
Record Date: 27 Jun 1827  
Location: Montgomery, Tennessee  
Warrant Number: 6192

### Source Citation

### Description

Description: Roll 104: Book 7

### Source Information

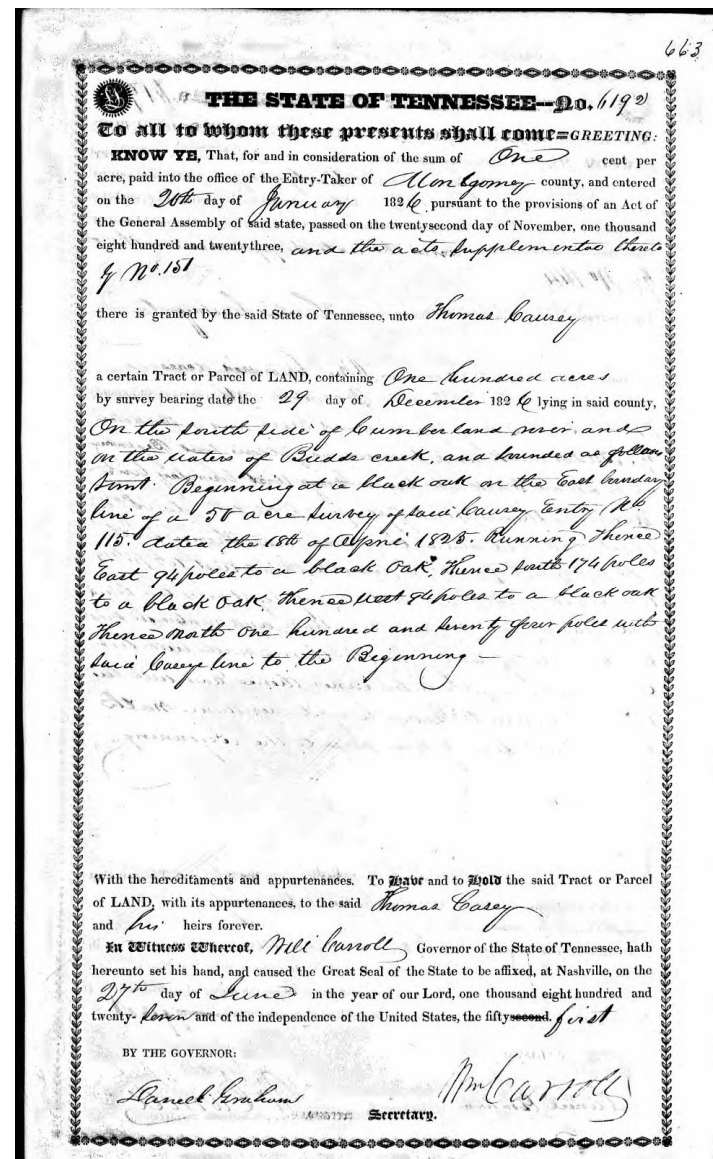
Ancestry.com. North Carolina and Tennessee, Early Land Records, 1753-1931 [database on-line]. Provo, UT, USA: Ancestry.com Operations, Inc., 2013.

Original data: Tennessee. Division of Archives, Land Office, and Museum. Early Tennessee/North Carolina Land Records, 1783-1927, Record Group 50. Tennessee State Library and Archives, Nashville, Tenn.

### Source Description

Early residents of Tennessee pushed the boundaries of the U.S. westward following the American Revolution. And they left a paper trail along the way.

[https://www.ancestry.com/interactive/2882/33118\\_290689-00332/63311?backurl=&ssrc=&backlabel=Return](https://www.ancestry.com/interactive/2882/33118_290689-00332/63311?backurl=&ssrc=&backlabel=Return)



Name: Thomas Causey

Record Date: 27 Jun 1827

Location: Montgomery, Tennessee

Warrant Number: 6193

### Source Citation

### Description

Description: Roll 104: Book 7

### Source Information

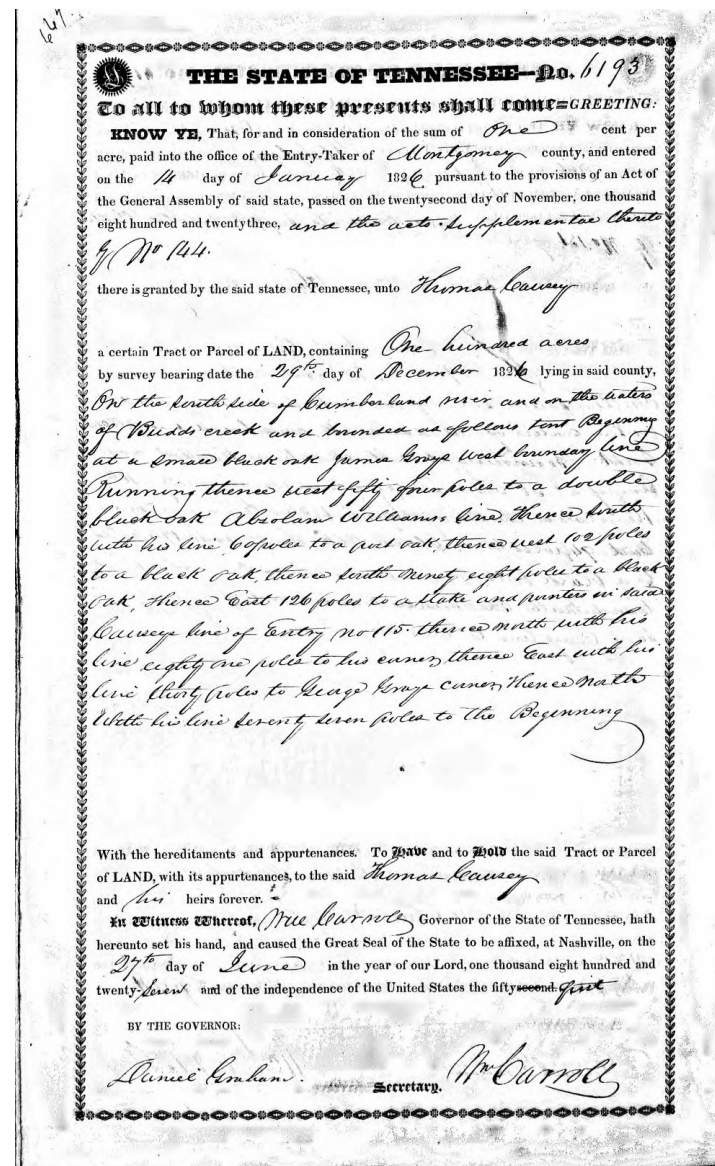
Ancestry.com. North Carolina and Tennessee, Early Land Records, 1753-1931 [database on-line]. Provo, UT, USA: Ancestry.com Operations, Inc., 2013.

Original data: Tennessee. Division of Archives, Land Office, and Museum. Early Tennessee/North Carolina Land Records, 1783-1927, Record Group 50. Tennessee State Library and Archives, Nashville, Tenn.

### Source Description

Early residents of Tennessee pushed the boundaries of the U.S. westward following the American Revolution. And they left a paper trail along the way.

[https://search.ancestry.com/cgi-bin/sse.dll?phsrc=6jo460908&phstart=successSource&usePUBJs=true&indiv=1&dbid=2882&gsln=causey,%20cossy,%20cossey,%20cawcy,%20caucy&new=1&rank=1&uidh=6jo&redir=false&msT=1&gss=angs-d&pcat=36&fh=3&h=63312&recoff=&ml\\_rpos=4](https://search.ancestry.com/cgi-bin/sse.dll?phsrc=6jo460908&phstart=successSource&usePUBJs=true&indiv=1&dbid=2882&gsln=causey,%20cossy,%20cossey,%20cawcy,%20caucy&new=1&rank=1&uidh=6jo&redir=false&msT=1&gss=angs-d&pcat=36&fh=3&h=63312&recoff=&ml_rpos=4)



### 1800 US CENSUS

State		County					City						
North Carolina		Randolph											
Page	Head of family	Free white males					Free white females					All others	Slaves
		Under 10	10-16	16-26	26-45	45 and over	Under 10	10-16	16-26	26-45	45 and over		
	ISAAC CAUSEY	6		1		1	2	1	1	1			

State		County					City						
North Carolina		Guilford					Sallisberry						
Page	Head of family	Free white males					Free white females					All others	Slaves
		Under 10	10-16	16-26	26-45	45 and over	Under 10	10-16	16-26	26-45	45 and over		
	NEHEMIAH CAUSEY	4	1	2	1		1	2		1			
	<b>ROBERT CAUSEY</b>	1	1		1		2			1			
	JOHN CAUSEY	3	1		1		2			1			
	JAMES CAUSEY	4			1			1		1			
	<b>THOMAS CAUSEY</b>			1			2		1				
	SOLOMON CAUSEY	2		1					1				
	JOHN CAUSEY	3	1		1		2			1			

NEHEMIAH CAUSEY b.





## Thomas Causey, Guilford County, NC

1798: Deed Book 7 Page 267-268

1800: Deed Book 7 Page 268-269

Link: <https://www.familysearch.org/ark:/61903/3:1:3Q57-9983-X4L7?i=152&cat=332719>

CITATION: Record of deeds, 1771-1957; index, 1771-1880

Authors:

Guilford County (North Carolina). Register of Deeds (Main Author)

Format:

Manuscript/Manuscript on Film

Language:

English

Publication:

Greensboro, North Carolina : North Carolina Department of Archives and History, 1943, 1966

Physical:

415 microfilm reels ; 35 mm.

References:

(Related (reversed)) Abstracts of deeds, Guilford Co, NC / Pruitt, A. B. (Albert Bruce), 1943-

(Related (reversed)) Guilford County deed book, 1763-1784 / Bennett, William D.

William Fitch Jarrell to Thomas Causey  
This Indenture Made this day of May in the year of our Lord Seventeen hundred  
And Ninety Eight between Wm Fitch Jarrell of Guilford County & State of North  
Carolina of the one parte & Thos Causey of the Same County & State of North  
Carolina of the other parte for & in Consideration of the Sum of Twelve hundred  
Lawfull Money of the State afo. to him in hand paid by the Sd Thos Causey the Receipt  
whereof the Sd Wm Fitch Jarrell doth hereby Acknowledge & of every part & parcel  
thereof doth Absolutely Requite Exonerate & Discharge the Sd Thos Causey his Heirs  
Exors Admors and Revues of them hath Given Granted Bargained & Sold & by these  
presents doth fully & Absolutely Give Grant Bargain Sell Alien Release Convey  
Confirm to him the Said Thos Causey his Heirs & assigns for ever all that Tract  
or parcel or place of Land Bounded as follows Beginning on a Black Oak in said  
Thomas Causeys line thence running East on Sd line Seventy Two poles to Peter  
Fields Corner Stake in a glade thence South on his line fifty Six poles to his  
Corner Post then West on Roberts Fields line Seventy Two poles to a Post Oak  
Grub

Continued:  
1800:  
Thomas Causey  
Deed Book 7  
Page 268-269

268/ Know ye that the <sup>(268)</sup> path to the first station containing Twenty five Acres of Land be the same More or less Situate lying & being on the South Side of said Causeys Land & joining thence & on the County & State aforesaid & on the waters of Branch Fork Together with all woods waters Mines Minerals hereditaments & appurtenances to the said Land belonging or appertaining to both to the said Thomas Causey his Heirs & assigns for ever free & clear from all Incumbrances wholl ever the same of Money yearly or otherwise as our General Assembly from Time to Time may enact & provide Unto the said Thomas Causey his Heirs & assigns for ever Testimony whereof the said Wm. Fets Jewell hath To this present Indenture set his Hand & Seal aforesaid the day & year first above Written  
 Signed Sealed & Delivered in presence of us  
 Joseph Causey proved the Execution of the within Deed in open Court etc etc to be Recorded Test John Hamilton etc

David Reynolds to Thomas Causey  
 To all to whom these presents shall come greeting Know ye that I David Reynolds of the County of Randolph in the State of N. Carolina for & in consideration of the sum of thirty seven pound Ten Shillings Lawfull Money of the State aforesaid in hand paid by the said Thomas Causey of the County of Guilford in the State of the Receipt whereof I do hereby Acknowledge & Myself here with fully paid Contented & paid have given granted Bargained sold & delivered unto the said Thomas Causey his Heirs & assigns a certain Tract or parcel of a Tract of Land lying & being in the County of Guilford & State aforesaid on the head waters of Alamance Beginning at a white Oak the South East Corner of the Original Grant Running thence west two hundred & forty Two & half poles to a post Oak thence North Ninety poles to a black Oak thence East one hundred & forty one poles to a post Oak Charles Handers corner then South to the first Station containing by Calculation Seventy Eight Acres of Land be the said Bounded piece of Land More or less etc being part of a Tract of Land of Six hundred & forty Acres & granted unto the said David Reynolds by a certain Grant of the States office bearing date the 18th day of May in the year of our Lord 1787 and Recorded in the Registers office for the County of Guilford in Book D page 241 To gather with all the Improvements to the same belonging or in any wise of Right appertaining unto the said Thomas Causey his Heirs or assigns to have & to hold the above Bargained premises for his or their proper Use benefit & behoof for ever & I the said David Reynolds for Myself & for My Heirs doth further Covenant & agree to give unto the said Thomas Causey his Heirs & assigns that if the said David Reynolds & My Heirs used or dem or of any person or persons what ever Claiming or to Claim any Right or Title to the above said piece of Land by form or Unlawful means in witness whereof I have hereunto set my hand & Sealed Myself this 19th day of August in the year of our Lord 1800  
 Signed Sealed & Delivered in presence of us  
 Joseph Causey proved the Execution of the within Deed in open Court etc etc to be Recorded Test John Hamilton etc

269/ Grant from the State of North Carolina to Johnall Brewer 269  
 To all to whom these presents shall come greeting Know ye that we for & in consideration of the sum of Fifty Shillings for every hundred Acres here by granted paid into our Treasury by Johnall Brewer have given & granted and by these presents do give & grant unto the said Johnall Brewer some & Tracts of Land containing Twenty three Acres lying & being in the County of Guilford on the waters of Branch Fork Beginning at a Post Oak opposite Moses Corners on the west Side of a Branch thence west on said Moses line Ninety Eight poles to a post Oak thence North fifty Two Degrees East thirty Eight poles to a black Oak thence North thirty Degrees East on Adams Browns line fourteen poles to a white Oak thence North twenty five Degrees west on said line Eighty poles to a large black Oak thence South forty five Degrees East on said Johnall Brewers line one hundred & fifty Seven poles to a large State on Entered the 31st of January 1799 as by the plate hereunto annexed with appear together with all woods waters Mines Minerals hereditaments & appurtenances to the said Land belonging or appertaining to both to the said Johnall Brewer his Heirs & assigns for ever paying to us such Sums of Money yearly or otherwise as our General Assembly from Time to Time may enact provided always that the said Grants shall cause this Grant to be Registered in the Registers office of our said County of Guilford within Twelve Months from the date hereof Thence the same shall be void & of No Effect In Testimony whereof we have caused these our Letters to be Made patent and our great Seal to be hereunto affixed at Raleigh the 18th day of September in the 25th year of our Independence in the year of our Lord one thousand Seven hundred & Ninety three  
 By Comm  
 Will: White Secretary Provided in the Secretaries office  
 C. L. Malone Secy

Grant from the State of N. Carolina to Charles Bruden N. 269  
 To all to whom these presents shall come greeting Know ye that we for & in consideration of the sum of Fifty Shillings for every hundred Acres here by granted paid into our Treasury by Charles Bruden have given and granted and by these presents do give and grant unto the said Charles Bruden a Tract of Land containing Thirteen Acres lying & being in the County of Guilford on the waters of North Branch Beginning at a black Oak in John Hamiltons line running thence East five Chains & fifty Two Links to a black Oak thence North thirty three Chains & fifty five Links to a black Oak thence West five Chains & fifty Two Links to a black Oak in John Hamiltons line then along his line to the first Station Entered 9th August 1788 as by the plate hereunto annexed doth appear together with all woods waters Mines Minerals hereditaments and appurtenances to the said Land belong or appertaining to both to the said Charles Bruden his Heirs & assigns for ever paying to us such Sums of Money yearly or otherwise as our General Assembly from Time to Time may enact provided always that the said Charles Bruden shall cause this Grant to be Registered in the Registers office of our said County of Guilford within Twelve Months from the date

**1821: Thomas Causey to Nehemiah Causey Sr.  
Guilford County, NC**

Deed Book 15 Page 310

Link: <https://www.familysearch.org/ark:/61903/3:1:3Q57-998Y-Z9N8?i=336&cat=332719>

CITATION: Record of deeds, 1771-1957; index, 1771-1880  
Authors:  
Guilford County (North Carolina). Register of Deeds (Main Author)  
Format:  
Manuscript/Manuscript on Film  
Language:  
English  
Publication:  
Greensboro, North Carolina : North Carolina Department of Archives and History, 1943, 1966  
Physical:  
415 microfilm reels ; 35 mm.  
References:  
(Related (reversed)) Abstracts of deeds, Guilford Co, NC / Pruitt, A. B. (Albert Bruce), 1943-  
(Related (reversed)) Guilford County deed book, 1763-1784 / Bennett, William D


Thomas Causey To Nehemiah Causey Sr. 310  
This Indenture Made this 9<sup>th</sup> day of May Eighteen hundred & Twenty  
one between Thomas Causey of one part & Nehemiah Causey Sr. of the  
other part both of the State of N. Carolina & County of Guilford W. T. Shipp. Th. that  
for & in Consideration of the Sum of Two Hundred Dollars to him the Said  
Thomas Causey in hand paid by Nehemiah Causey Sr. the Trust whereof  
is hereby Acknowledged & hath given Granted Bargained & Released by these  
present doth give grant bargain sell & Confirm to the S<sup>r</sup>. Nehemiah Cau-  
= sey Sr. a Certain piece or Parcel of Land Situate lying & being in our  
County of Guilford & on the Waters of Alamance bounded as follows to-wit  
Beginning at a Hickory on Roger Hookmans Line & Turning East eleven  
= <sup>then north 22 poles to a white Oak then East 22 poles to a black Oak</sup> poles to a black Jack then South 22 poles to a Hickory then  
East 20 poles to a black Oak then North 43 poles to a Post Oak then  
East 36 poles to a black Jack then North 37 poles to a black Oak  
then West 181 poles to an Apple Tree then South 102 poles to the  
beginning Containing Ninety Eight Acres of Land More or Less to  
him the S<sup>r</sup>. Nehemiah Causey Sr. his heirs & assigns for ever Together  
With all Woods Ways Waters Mines Minerals & Appurtenances to Said  
Land To have & to hold to him the S<sup>r</sup>. Nehemiah Causey his heirs & assigns  
for ever to his & their only use & benefit & the S<sup>r</sup>. Tho<sup>s</sup>. Causey doth hereby  
Covenant & agree to & with the S<sup>r</sup>. Nehemiah Causey that for himself his  
heirs & assigns he will warrant & for ever defend the Above said  
= <sup>enbid</sup> land & premises to S<sup>r</sup>. Causey his heirs & assigns free & clear  
from the just Claim of all persons Claiming by from or Under him or  
them In witness whereof he hath hereunto set his hand & Seal the day  
and year first written of the State of N. Carolina Thomas Causey Sr.  
Signed Sealed & Delivered Guilford County August Term 1821  
in presence of Stewart Hardin } proved the Execution of the within  
Charles Causey } Deed in open Court Ordered to be Registered  
Test John Hamner 666

1805 Robert B. Causey, Davidson County, Tennessee

<https://www.ancestry.com/discoveryui-content/view/205:2883>

Tennessee, U.S., Early Tax List Records, 1783-1895 for B Robert Causey


Davidson > 1805 Save



B Robert Causey  
Tennessee, U.S., Early Tax  
List Records, 1783-1895

Detail Related Source

Name B Robert Causey  
Residence Date 1805  
Residence Place Davidson, Tennessee, USA



Name: **Robert Causey**  
Record Date: 30 Jan 1827  
Location: Montgomery, Tennessee  
Warrant Number: 5252

#### Source Citation

#### Description

Description: Roll 102: Book 6

#### Source Information

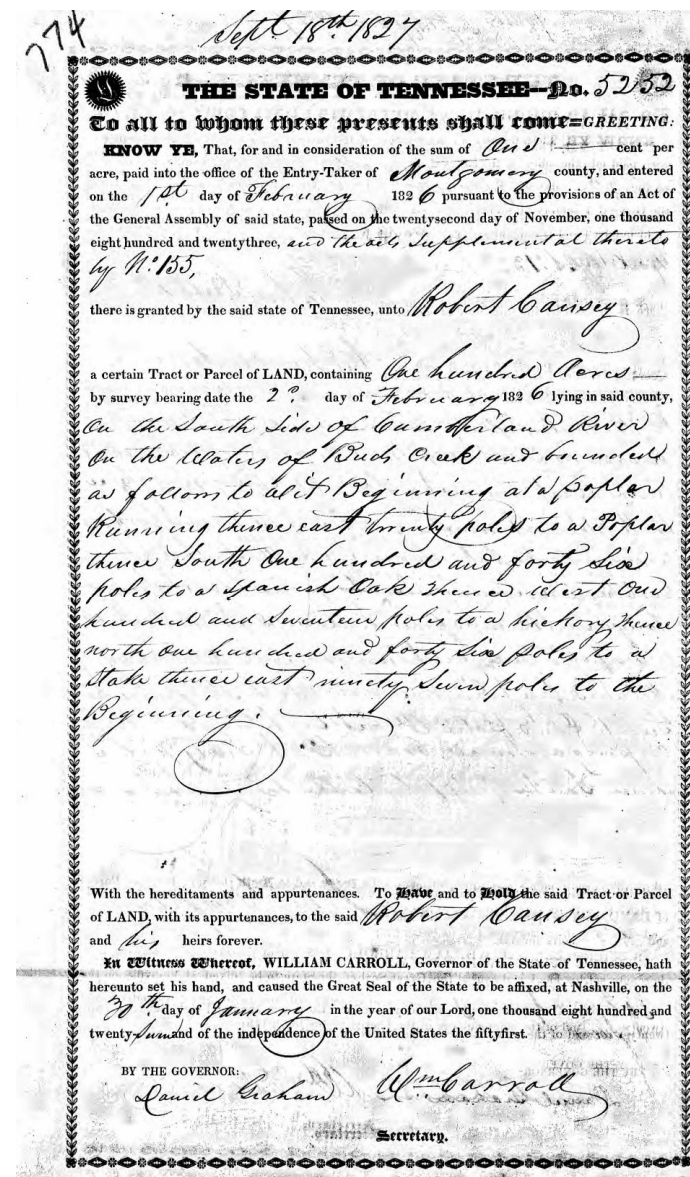
Ancestry.com. North Carolina and Tennessee, Early Land Records, 1753-1931 [database on-line]. Provo, UT, USA: Ancestry.com Operations, Inc., 2013.

Original data: Tennessee. Division of Archives, Land Office, and Museum. Early Tennessee/North Carolina Land Records, 1783-1927, Record Group 50. Tennessee State Library and Archives, Nashville, Tenn.

#### Source Description

Early residents of Tennessee pushed the boundaries of the U.S. westward following the American Revolution. And they left a paper trail along the way.

[https://search.ancestry.com/cgi-bin/sse.dll? psrc=6jo460908& phstart=successSource&usePUBJs=true&indiv=1&dbid=2882&gsln=causey,%20cossey,%20cossey,%20cawcy,%20caucy&new=1&rank=1&uidh=6jo&redir=fa se&msT=1&gss=angs-d&p cat=36&fh=4&h=88525&recoff=&ml\\_rpos=5](https://search.ancestry.com/cgi-bin/sse.dll? psrc=6jo460908& phstart=successSource&usePUBJs=true&indiv=1&dbid=2882&gsln=causey,%20cossey,%20cossey,%20cawcy,%20caucy&new=1&rank=1&uidh=6jo&redir=fa se&msT=1&gss=angs-d&p cat=36&fh=4&h=88525&recoff=&ml_rpos=5)



**Thomas, Robert, Isaac, and William W. Causey**  
**Montgomery County, Tennessee**

Source:

Tennessee, U.S., Early Tax List Records, 1783-1895

DetailRelatedSource

Source Citation

The Tennessee State Library and Archives; Nashville, Tennessee; Early Tax Lists of Tennessee

Description

Year: 1836

[https://www.ancestry.com/imageviewer/collections/2883/images/33119\\_290487-00225?treeid=&personid=&rc=&usePUB=true&\\_phsrc=RSy3923&\\_phstart=successSource&pid=121012](https://www.ancestry.com/imageviewer/collections/2883/images/33119_290487-00225?treeid=&personid=&rc=&usePUB=true&_phsrc=RSy3923&_phstart=successSource&pid=121012)

i472 District No 13						
Name of Person						
Acres Land	Value	Tax	Acres Land	Value	Tax	
Causey Thomas	76 1/2	15 1/2	15 3/4	225	465	45
Causey Robert	90	180	18	-	-	-
Causey Isaac	-	-	-	-	-	-
Causey William W.	-	-	-	100	200	20
Goddard Aaron	-	-	-	-	-	-
Gause Samuel W.	-	-	-	-	-	-
Daly Sally	139 1/2	558	55 1/4	-	-	-
Daly Richards Sam	180 1/2	722	72 1/4	610	620	64
Dickson M. M.	-	-	-	-	-	-
Dicks Sandy	202	550	55	-	-	-
Danner Solomon	-	-	-	-	-	-
Davis George	-	-	-	-	-	-
Hammond Samuel	89 3/4	371 1/2	37 1/4	-	-	-
Ellison Cornelius	-	-	-	-	-	-
Epstein Nathan G.	115 1/2	225	22 1/2	-	-	-
Holmes W. J.	-	-	-	-	-	-
1699 610 1/4 6.10 3/4 965 1290 129						

1836 Tax List: **Robert Causey and Robert Causey, Jr.** Montgomery County, Tennessee

Note: This tax list clearly shows a Robert Causey, Sr. and Jr. in the county in 1836.

Source Citation

The Tennessee State Library and Archives; Nashville, Tennessee; Early Tax Lists of Tennessee

Description

Year: 1836

<https://www.ancestry.com/discoveryui-content/view/121139:2883>

Causey Robert	-	-	-	150	150	15	-
Mark Noah	-	-	-	-	-	-	-
Causey Robert Jr.	-	-	-	100	100	15	-
Davis Andrew	-	-	-	-	-	-	-
Davis Joseph	-	-	-	-	-	-	-
	1244	2154	2157	300	450	45	

Name: **Thomas Causey**  
Record Date: 26 Jun 1826  
Location: Montgomery, Tennessee  
Warrant Number: 3555

### Source Citation

### Description

Description: Roll 100: Book 5

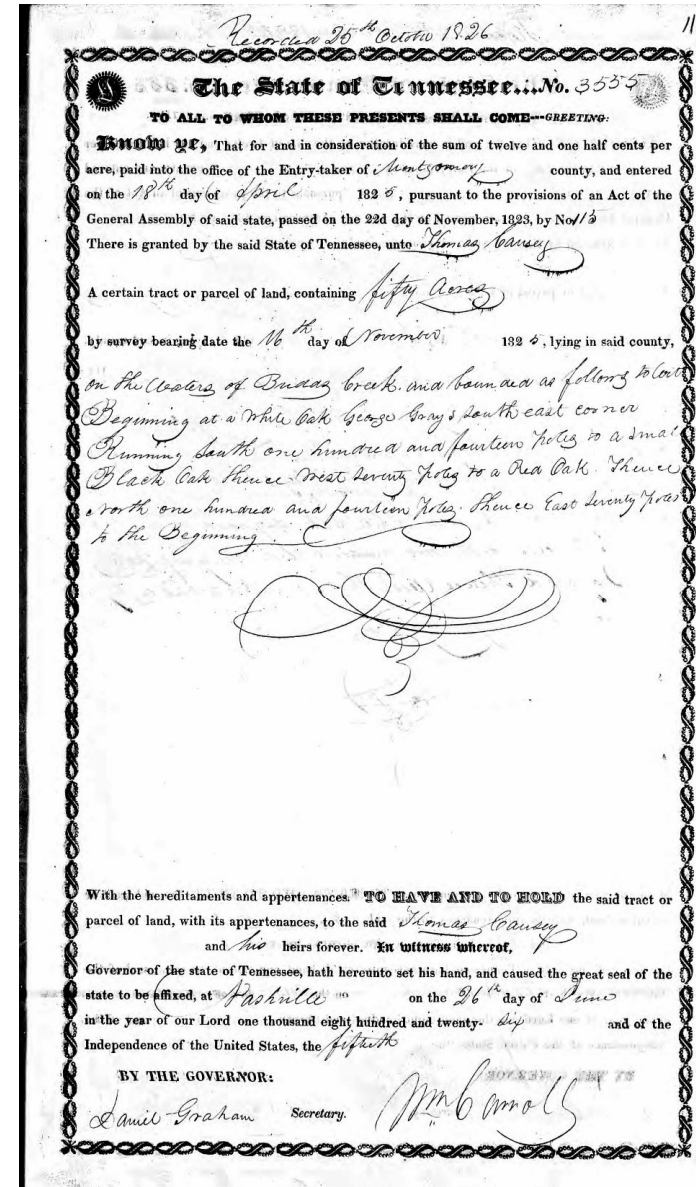
### Source Information

Ancestry.com. North Carolina and Tennessee, Early Land Records, 1753-1931 [database on-line]. Provo, UT, USA: Ancestry.com Operations, Inc., 2013. Original data: Tennessee. Division of Archives, Land Office, and Museum. Early Tennessee/North Carolina Land Records, 1783-1927, Record Group 50. Tennessee State Library and Archives, Nashville, Tenn.

### Source Description

Early residents of Tennessee pushed the boundaries of the U.S. westward following the American Revolution. And they left a paper trail along the way.

[https://search.ancestry.com/cgi-bin/sse.dll?\\_phsrc=6jo460908&\\_phstart=successSource&usePUBJs=true&indiv=1&dbid=2882&gsln=causey,%20cossey,%20cossey,%20cawcy,%20caucy&new=1&rank=1&uidh=6jo&redir=false&msT=1&gss=angs-d&pcat=36&fh=6&h=111220&recoff=&ml\\_rpos=7](https://search.ancestry.com/cgi-bin/sse.dll?_phsrc=6jo460908&_phstart=successSource&usePUBJs=true&indiv=1&dbid=2882&gsln=causey,%20cossey,%20cossey,%20cawcy,%20caucy&new=1&rank=1&uidh=6jo&redir=false&msT=1&gss=angs-d&pcat=36&fh=6&h=111220&recoff=&ml_rpos=7)



Name: Zebulon Causey  
Record Date: 30 Nov 1826  
Location: Maury, Tennessee  
Warrant Number: 4777

Source Citation

Description

Description: Roll 102: Book 6

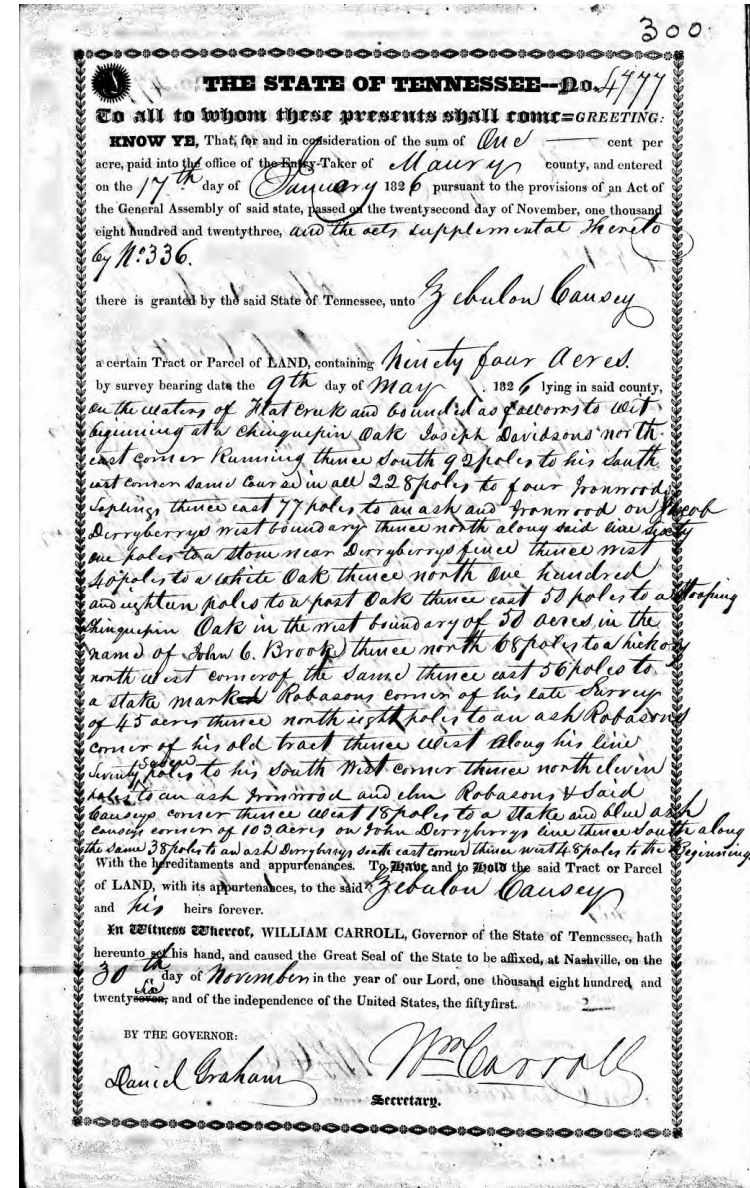
Source Information

Ancestry.com. North Carolina and Tennessee, Early Land Records, 1753-1931 [database on-line]. Provo, UT, USA: Ancestry.com Operations, Inc., 2013.  
Original data: Tennessee. Division of Archives, Land Office, and Museum. Early Tennessee/North Carolina Land Records, 1783-1927, Record Group 50. Tennessee State Library and Archives, Nashville, Tenn.

Source Description

Early residents of Tennessee pushed the boundaries of the U.S. westward following the American Revolution. And they left a paper trail along the way.

[https://search.ancestry.com/cgi-bin/sse.dll?\\_phsrc=6jo460908&\\_phstart=succesSource&usePUBJs=true&indiv=1&dbid=2882&gsln=causey,%20cossy,%20cossey,%20cawcy,%20caucy&new=1&rank=1&uidh=6jo&redir=false&msT=1&gss=angs-d&pcat=36&fh=7&h=88005&recoff=&ml\\_rpos=8](https://search.ancestry.com/cgi-bin/sse.dll?_phsrc=6jo460908&_phstart=succesSource&usePUBJs=true&indiv=1&dbid=2882&gsln=causey,%20cossy,%20cossey,%20cawcy,%20caucy&new=1&rank=1&uidh=6jo&redir=false&msT=1&gss=angs-d&pcat=36&fh=7&h=88005&recoff=&ml_rpos=8)



Name: Zebulon Causey  
Record Date: 9 Jul 1827  
Location: Maury, Tennessee  
Warrant Number: 6306

#### Source Citation

#### Description

Description: Roll 104: Book 7

#### Source Information

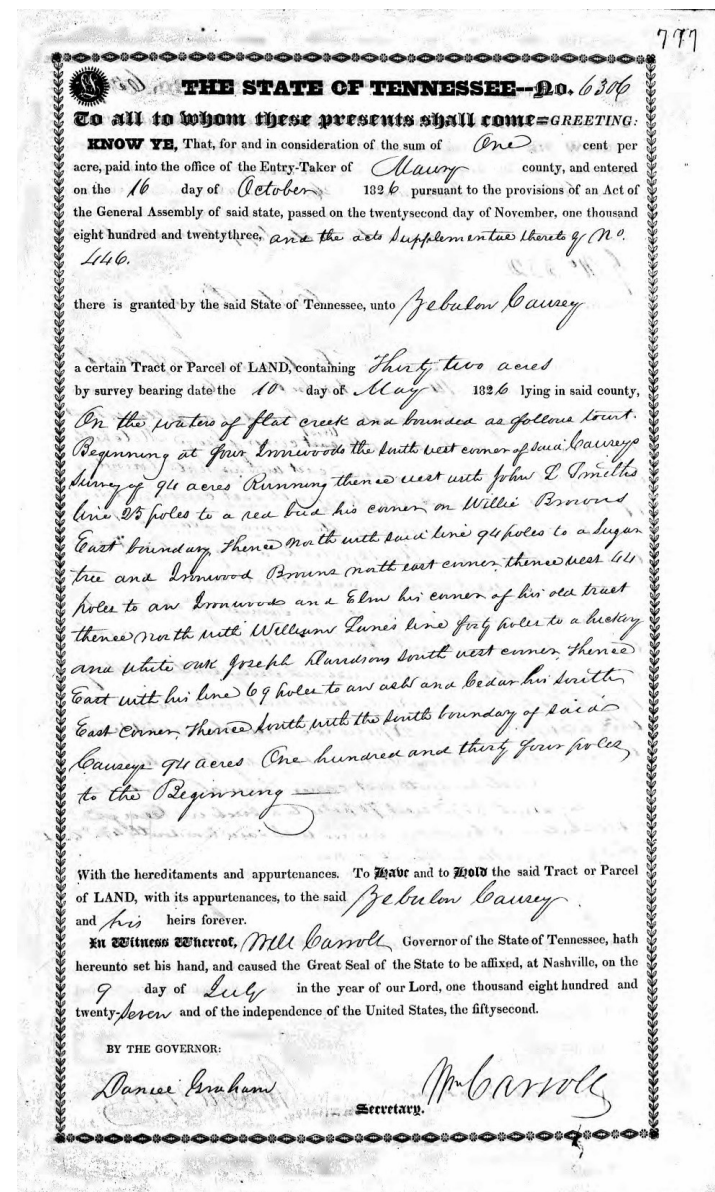
Ancestry.com. North Carolina and Tennessee, Early Land Records, 1753-1931 [database online]. Provo, UT, USA: Ancestry.com Operations, Inc., 2013.

Original data: Tennessee. Division of Archives, Land Office, and Museum. Early Tennessee/North Carolina Land Records, 1783-1927, Record Group 50. Tennessee State Library and Archives, Nashville, Tenn.

#### Source Description

Early residents of Tennessee pushed the boundaries of the U.S. westward following the American Revolution. And they left a paper trail along the way.

[https://search.ancestry.com/cgi-bin/sse.dll?\\_phsrc=6jo460908&\\_phstart=successSource&usePUBJs=true&indiv=1&dbid=2882&gsln=causey,%20cossy,%20cossey,%20cawcy,%20caucy&new=1&rank=1&uidh=6jo&redir=false&msT=1&gss=ang-s-d&pcat=36&fh=8&h=63448&recoff=&ml\\_rpos=9](https://search.ancestry.com/cgi-bin/sse.dll?_phsrc=6jo460908&_phstart=successSource&usePUBJs=true&indiv=1&dbid=2882&gsln=causey,%20cossy,%20cossey,%20cawcy,%20caucy&new=1&rank=1&uidh=6jo&redir=false&msT=1&gss=ang-s-d&pcat=36&fh=8&h=63448&recoff=&ml_rpos=9)



## ZEBULON CAUSEY, Maury County Tennessee, Grant 1847

### Source Citation

Tennessee State Library and Archives; Nashville, Tennessee; Series Number: 04; Series Title: Grants

### Description

Year Range: 1834 - 1851

### Source Information

Ancestry.com. Tennessee, Early Land Registers, 1778-1927 [database online]. Lehi, UT, USA: Ancestry.com Operations, Inc., 2016.

Original data: Tennessee. Division of Archives, Land Office, and Museum. Early Tennessee/North Carolina Land Records, 1783-1927, Record Group 50. Tennessee State Library and Archives, Nashville, Tennessee.

### Source Description

This collection includes land records relating to the settlement of the areas of Tennessee outside of the Military Reserve.

[https://www.ancestry.com/interactive/3658/41659\\_290529-00227?pid=27537&treeid=&personid=&usePUB=true&\\_phsrc=6jo-1519165&\\_phstart=successSource](https://www.ancestry.com/interactive/3658/41659_290529-00227?pid=27537&treeid=&personid=&usePUB=true&_phsrc=6jo-1519165&_phstart=successSource)

No. of Grants	No. of Acres.	Grantee Names.	County.	date	A.P.
18600	210	Devily Breakau	Humphreys	October 1847	304
18601	47 $\frac{1}{2}$	John D. Crawford	Lincoln	Nov. 1	4
18602	263 $\frac{1}{2}$	W. W. Adams	Kanawha	"	"
18603	30	James Ray	Stewart	"	"
18604	1000	Smithe & Bailey	Montgomery	"	"
18605	25 $\frac{1}{2}$	Andrew S. Dargis	Kanawha	"	174
18606	36	Wm. J. Ellis	Davidson	"	224
18607	160	Wm. J. Ellis	"	"	"
18608	263 $\frac{1}{2}$	Thomas Brooks	Marion	"	234
18609	69 $\frac{1}{2}$	J. T. Atkins	"	"	"
18610	17 $\frac{1}{2}$	Zebulon Causey	"	"	"
18611	120	Zebulon Causey	"	"	"
18612	190 $\frac{1}{2}$	Samuel Warner	"	"	"
18613	49 $\frac{1}{2}$	J. D. Wharton	"	"	"
18614	25	George Hightower	Dickson	"	294
18615	125	Ed. Elliott	Robertson	"	304
18616	13 $\frac{1}{2}$	W. G. P. Harris	"	"	"
18617	44 $\frac{1}{2}$	R. G. Best	Wilson	"	"
18618	50	Debb Goodman	Humphreys	Dec. 17	4
18619	716	Francis Turner	Kanawha	Dec. 30	4
18620	132 $\frac{1}{2}$	John R. Ford	"	"	"
18621	549	David S. Ford	"	"	"
18622	92 $\frac{1}{2}$	A. Maglin	"	"	"
18623	13 $\frac{1}{2}$	Ans. Campbell	Wilson	"	"
18624	50	David Sargeant	Davidson	Jan. 1848	4
18625	648	James Walker	Sedford	"	74
18626	6 $\frac{1}{2}$	Shuba Otter	"	"	124
18627	7 $\frac{1}{2}$	Shuba Otter	"	"	"
18628	16	Joseph M. Gator	Sumner	"	174
18629	128 $\frac{1}{2}$	John B. Parsons	"	"	"
18630	82	David Dillen	"	"	"
18631	50	D. A. Mayes	Humphreys	"	204

Name: **Randolph Cascy**  
Record Date: 25 Jul 1832  
Location: Hardeman, Tennessee  
Warrant Number: 2053

Source Citation

Description

Description: Roll 169: Book 3A

Source Information

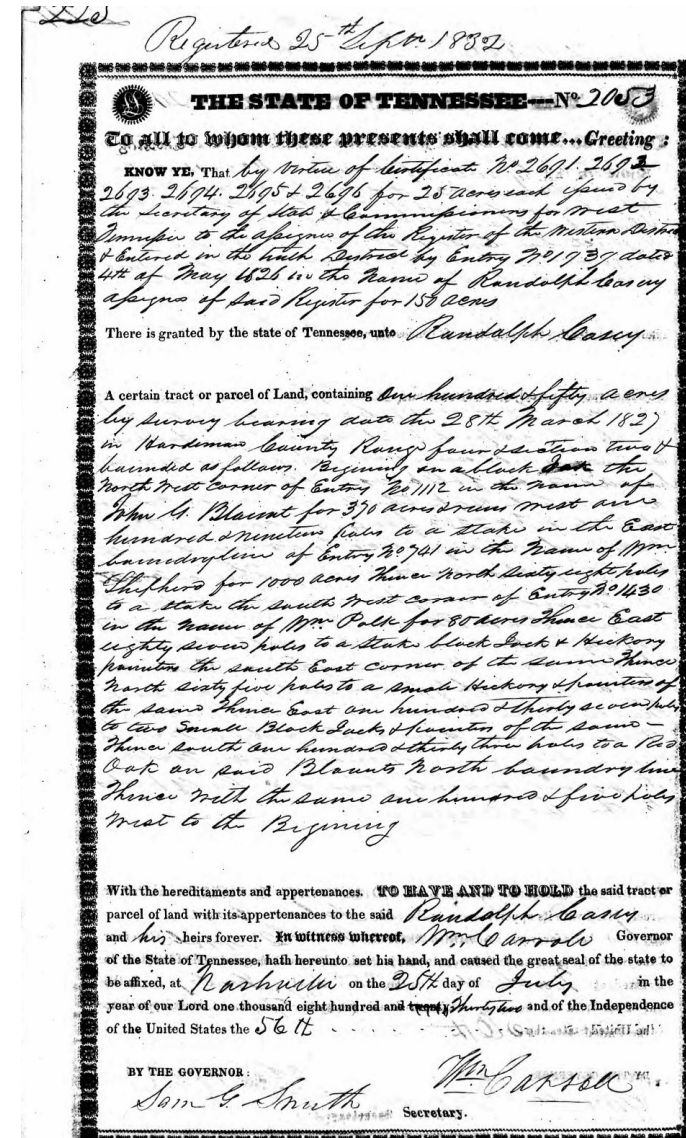
Ancestry.com. North Carolina and Tennessee, Early Land Records, 1753-1931 [database on-line]. Provo, UT, USA: Ancestry.com Operations, Inc., 2013.

Original data: Tennessee. Division of Archives, Land Office, and Museum. Early Tennessee/North Carolina Land Records, 1783-1927, Record Group 50. Tennessee State Library and Archives, Nashville, Tenn.

Source Description

Early residents of Tennessee pushed the boundaries of the U.S. westward following the American Revolution. And they left a paper trail along the way.

[https://search.ancestry.com/cgi-bin/sse.dll?\\_phsrc=6jo-451466&\\_phstart=successSource&usePUBJs=true&indiv=1&dbid=2882&gsln=causey,%20cossy,%20cossey,%20cawcy,%20caucy&new=1&rank=1&uidh=6jo&redir=false&gss=angs-d&pcat=36&fh=147&h=178633&recoff=&fsk=MDsxMDA7NTA-61-&bsk=&pgoff=&ml\\_rpos=148](https://search.ancestry.com/cgi-bin/sse.dll?_phsrc=6jo-451466&_phstart=successSource&usePUBJs=true&indiv=1&dbid=2882&gsln=causey,%20cossy,%20cossey,%20cawcy,%20caucy&new=1&rank=1&uidh=6jo&redir=false&gss=angs-d&pcat=36&fh=147&h=178633&recoff=&fsk=MDsxMDA7NTA-61-&bsk=&pgoff=&ml_rpos=148)



Name: **Thomas Cazy**  
Record Date: 11 Aug 1826  
Location: Marion, Tennessee  
Warrant Number: 13159

#### Source Citation

#### Description

Description: Roll 70: Book 13

#### Source Information

Ancestry.com. North Carolina and Tennessee, Early Land Records, 1753-1931 [database on-line]. Provo, UT, USA: Ancestry.com Operations, Inc., 2013.

Original data: Tennessee. Division of Archives, Land Office, and Museum. Early Tennessee/North Carolina Land Records, 1783-1927, Record Group 50. Tennessee State Library and Archives, Nashville, Tenn.

#### Source Description

Early residents of Tennessee pushed the boundaries of the U.S. westward following the American Revolution. And they left a paper trail along the way.

[https://search.ancestry.com/cgi-bin/sse.dll?\\_phsrc=6jo-462198&\\_phstart=successSource&usePUBJs=true&indiv=1&dbid=2882&gsln=causey,%20cossy,%20cossey,%20cawcy,%20caucy&new=1&rank=1&uidh=6jo&redir=false&gss=angs-d&pcat=36&fh=250&h=49414&recoff=&fsk=MDsyNTA7NTA-61-&bsk=&pgoff=&ml\\_rpos=251](https://search.ancestry.com/cgi-bin/sse.dll?_phsrc=6jo-462198&_phstart=successSource&usePUBJs=true&indiv=1&dbid=2882&gsln=causey,%20cossy,%20cossey,%20cawcy,%20caucy&new=1&rank=1&uidh=6jo&redir=false&gss=angs-d&pcat=36&fh=250&h=49414&recoff=&fsk=MDsyNTA7NTA-61-&bsk=&pgoff=&ml_rpos=251)

THE STATE OF TENNESSEE. No. 13159

**To all to whom these presents shall come;  
GREETING.**

Know Ye, That in consideration of an ENTRY made in the ENTRY TAKER'S OFFICE of Marion County, of No. 106 dated the 28<sup>th</sup> day of June 1824 by Daniel Austin and David Cobb, the plat of survey being assigned by said Austin and Cobb to Thomas Cazy

there is GRANTED by the State of Tennessee unto the said Thomas Cazy and his heirs, a certain TRACT OF LAND containing Sixty acres lying in the county aforesaid, on the East side of Sequochee river, adjoining the lands of John Lane, H. M. Rutledge, and M. D. Lison, Beginning at a hickory, on a conditional line, thence with the same North seventy two West, seventy one poles to three black oaks, corner to Lane, and also to Rutledge, thence with Rutledge's line North, fifty seven poles to a white oak, thence West twelve poles to a black oak, thence North nine poles to a black oak, thence East twelve poles to a stake, thence North thirty seven poles to a black oak, corner to Lison, on the East boundary line of Rutledge's survey, thence East with Lison's line, eight by three poles to an elm, on said line, thence South one hundred and twenty five poles to pointers, thence West to the Beginning, Including the improvement where Austin now lives.

Surveyed the 17<sup>th</sup> of January 1825.

with its appurtenances, to have and to hold the said TRACT OR PARCEL OF LAND with its APPURTENANCES, to the said Thomas Cazy and his heirs forever. In witness whereof, William Carroll GOVERNOR OF THE STATE OF TENNESSEE, has herewith set his hand and caused the Great Seal of the State to be affixed at Nashville on the 11<sup>th</sup> day of August in the YEAR OF OUR LORD one thousand eight hundred and twenty five and of AMERICAN INDEPENDENCE the fifty first.

BY THE GOVERNOR.  
Samuel Graham SECRETARY. W. Carroll

## William Causey, Rowan County, North Carolina 1765

Ancestry.com. North Carolina  
Taxpayers, 1701-1786. Pg 36 Wm.  
Causey Rowan Co.

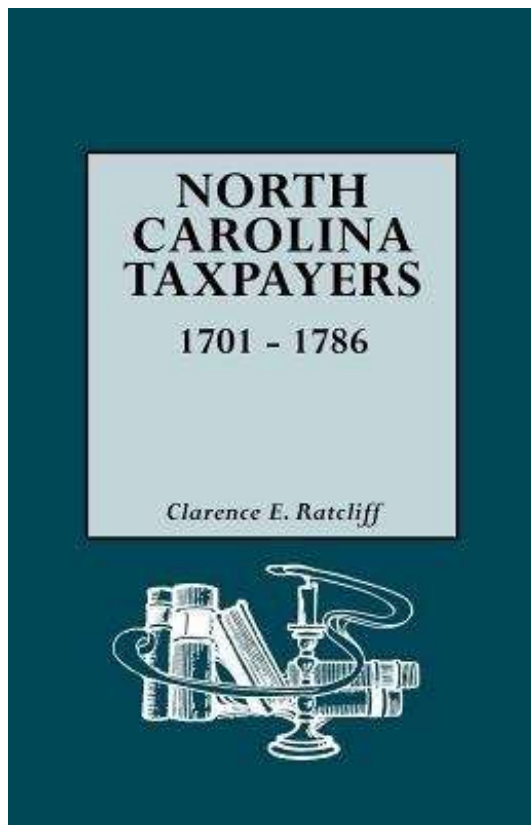
[database on-line]. Provo, UT, USA:  
Ancestry.com Operations Inc, 2006.  
Original data:Ratcliff, Clarence E. North  
Carolina Taxpayers, 1701-1786. Vol. 1.  
Baltimore, MD, USA: Genealogical  
Publishing Co., 2002.  
<https://www.ancestry.com/search/collections/49054/>

## NOTE

**T**HIS BOOK continues the work begun in *North Carolina Taxpayers 1701-1786*. It includes most of the remaining tax lists, from the earliest known to 1790, except for a few (most of which are redundant) which were recorded shortly before or after the tax lists in this and the first volume.

Most of the names included in this book were found in the microfilmed tax lists at the North Carolina State Archives in Raleigh (Roll S.50.10), or in photocopies of some records not on microfilm at NCSA, or in tax lists published in *The North Carolinian*, later titled the *Journal of North Carolina Genealogy*, and still later titled *North Carolina Genealogy*.

Names of taxpayers are given in alphabetical order for quick reference. The name of the county of residence of each taxpayer is provided as well as the date of the tax list. This volume includes the names of about 29,000 taxpayers.



CAUSEY, Ann  
Wm  
CAUTHEN, Wm  
Wm  
CAUTHORN, James  
John

Crav 1779  
Rowa 1765  
Gran 1772  
Gran 1785  
Warr 1784  
Warr 1784

PAGE 36

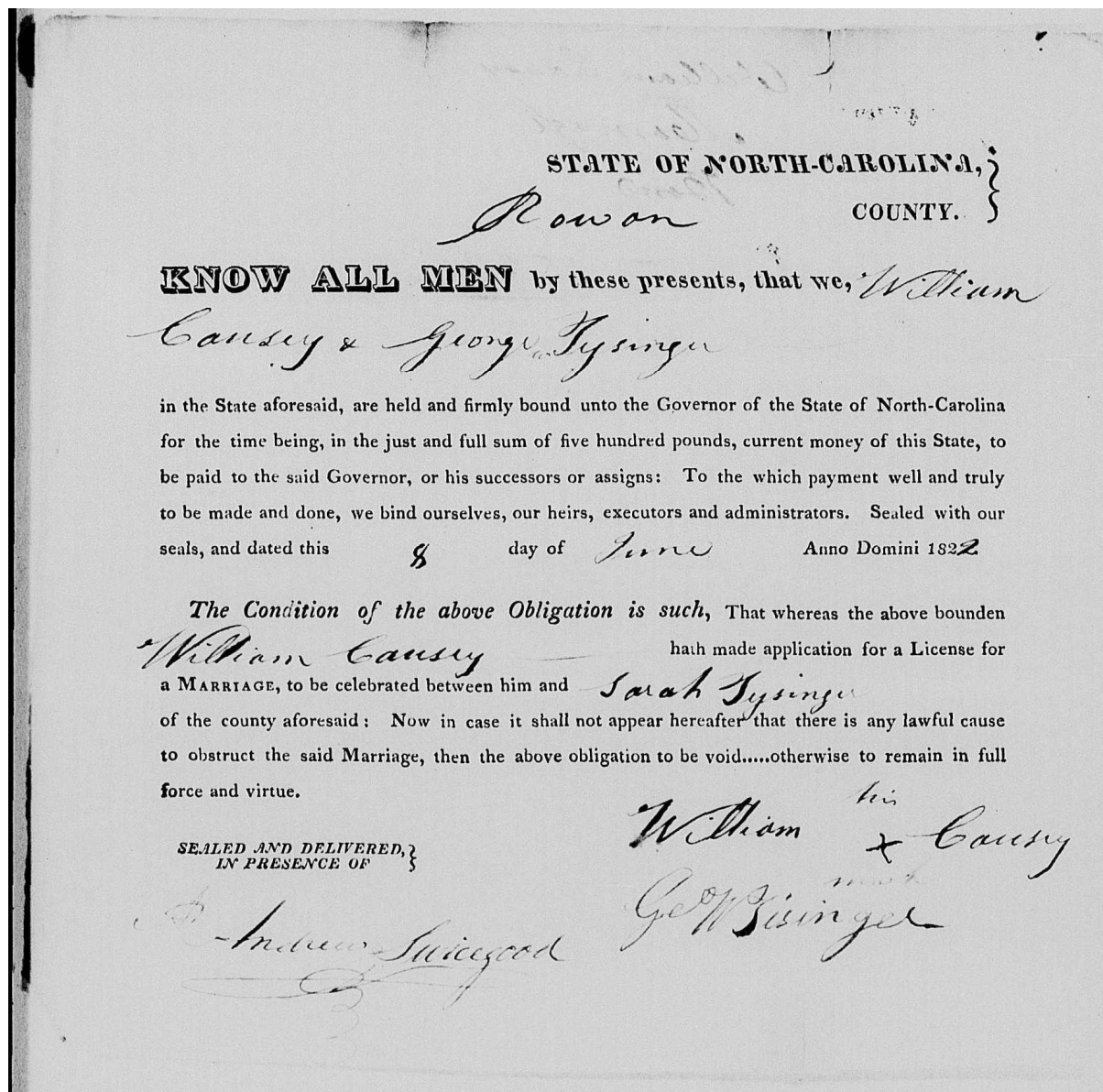
NORTH CAROLINA TAXPAYERS

CARTWRIGHT, Caleb	Camd 1782	CASHMELL, John	Blad 1784
Caleb	Pasq 1789	Thomas	Blad 1784
Caleb	Pasq 1789	CASNER, Christr	Surr 1782
Claudius	Sasp 1784	CASON, John	Gurr 1779
Claudius	Dupl 1784	John	Rich 1790
Clement	Camd 1782	CASSE, Thomas	Pasq 1779
Clement	Pasq 1789	CASSE, Arthur	Pasq 1789
Darius	Pasq 1789	John	Pasq 1789
Elisha	Camd 1782	Prudence	Pasq 1789
Elisabeth	Camd 1782	Willis	Pasq 1789
H (estate)	Pasq 1789	CASSELL, Wm	Wilk 1782
Hesekiah	Pasq 1789	CASSIE, John	Pasq 1779
Isaac	Camd 1782	Prudence	Pasq 1779
Isaac	Pasq 1789	Willie	Pasq 1779
Jabez	Camd 1782	CASSO, John	Pasq 1779
Jacob	Camd 1782	Peter	Beau 1786
James	Camd 1782	Wm	Pasq 1779
James	Pasq 1789	CASTLE, Samuel	Wilk 1782
Jesse	Pasq 1789	CASTLEBERRY, Paul	Oran 1779
John	Pasq 1789	CASTLETON, John estate	
John Jr	Pasq 1789		Brun 1784
John Sr	Pasq 1789	CASWELL, Benjamin	Dobb 1780
Martha	Pasq 1789	John	Gran 1771
Mathias	Pasq 1789	Martin Col.	Dobb 1780
Matthew	Hall 1783	Richard Gov	Dobb 1778
Morgan	Camd 1782	Richard Jr Col	Dobb 1780
Moses	Camd 1782	Richard MajGen	Dobb 1780
Peter	Camd 1782	Wm Brig Gen	Dobb 1780
Robert	Camd 1782	CAZANE, John	Onsl 1771
Sarah	Pasq 1789	CATCHER, Edward	Oran 1779
Simon	Pasq 1789	Martha	Oran 1779
Thomas	Camd 1782	CATE, Barnett	Oran 1779
Thomas	Pasq 1789	Benjamin	Oran 1779
Winifred	Pasq 1789	Charles	Oran 1779
Wm	Camd 1782	John	Oran 1779
CARVER, James	Blad 1784	Joseph	Oran 1779
Job	Pasq 1779	Joshua	Casw 1784
Job	Pasq 1789	Lasarus	Oran 1779
Michael	Surr 1782	Richard	Oran 1779
Sampson	Blad 1784	Robert	Oran 1779
Thomas	Casw 1784	Robert	Casw 1784
Wm	Casw 1784	Stephen	Oran 1779
CARVIS, Wm	Casw 1784	Thomas	Oran 1779
CASE, Eszekiel	Camd 1782	Thomas	Casw 1784
Jonathan	Curr 1779	Wm	Oran 1779
Solomon Jr	Curr 1779	CATES, James	Rowa 1765
Solomon Sr	Curr 1779	Maraduke	Rowa 1765
CASEN, Charity	Sasp 1784	CATEKI, Alexander	Rowa 1761
Henry	Pasq 1694	CATHOLIC, John	Onsl 1771
Hillery	Sasp 1784	CATO, Daniel	Mont 1782
John	Pasq 1694	George	Wayn 1786
CASOVER, Jesse	Blad 1784	Moses	Ferq 1772
CASEWELL, John	Tyrr 1784	CATON, John	Crav 1779
Samuel	Tyrr 1784	Moses	Crav 1779
CASEY, Elisabeth	Chow 1785	Solomon	Beau 1779
Jessajah	Warr 1784	Wm	Crav 1779
		CATTS, James	Ruth 1782
		CAUDELL, Lewis	Bute 1766
		CAUL, John	Surr 1782
		CAUSEY, Ann	Crav 1779
		Wm	Rowa 1765
		CAUTHEN, Wm	Gran 1772
		Wm	Gran 1785
		CAUTHORN, James	Warr 1784
		John	Warr 1784

William Causey Rowan County married  
Sarah Tinsinger Rowan Co NC in 1822

William Causey  
North Carolina, U.S., Marriage Records, 1741-2011  
DetailRelatedSource  
Description  
Series: Marriage Bonds (1762 - 1883)

Source Information  
Ancestry.com. North Carolina, U.S., Marriage Records, 1741-2011 [database on-line]. Provo, UT, USA: Ancestry.com Operations, Inc., 2015.  
Original data:North Carolina County Registers of Deeds.  
Microfilm. Record Group 048. North Carolina State Archives, Raleigh, NC  
[https://www.ancestry.com/imageviewer/collections/60548/images/42091\\_342710-01580](https://www.ancestry.com/imageviewer/collections/60548/images/42091_342710-01580)



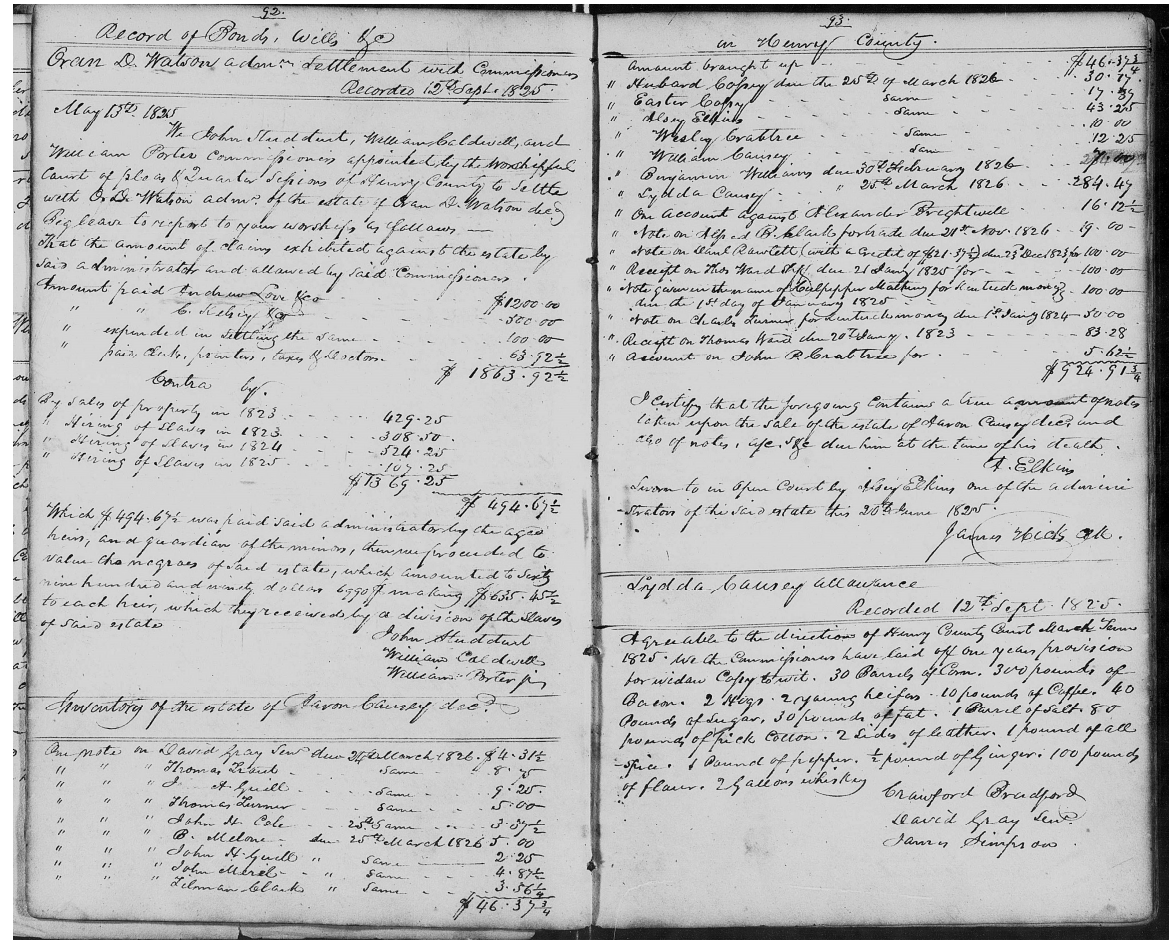




20 June 1825 Estate Inventory – Aaron Causey – Henry County, TN  
Listed: Lydia Causey, widow, William Causey and Hubbard Causey

"Tennessee Probate Court Books, 1795-1927," images, FamilySearch (https://familysearch.org/ark:/61903/3:1:S7WF-SN4R-X9?cc=1909088&wc=M6QW-C24%3A179637901%2C180125901:22 May 2014), Henry > Wills, 1822-1827, Vol. A > image 48 of 86; county courthouses, Tennessee.

<https://www.familysearch.org/ark:/61903/3:1:S7WF-SN4R-X9?i=82&cc=1909088&cat=149971>





Name: Aaron Causey  
Record Date: 28 Oct 1815  
Location: Stewart, Tennessee  
Warrant Number: 8060

#### Source Citation

#### Description

Description: Roll 35: Book L

#### Source Information

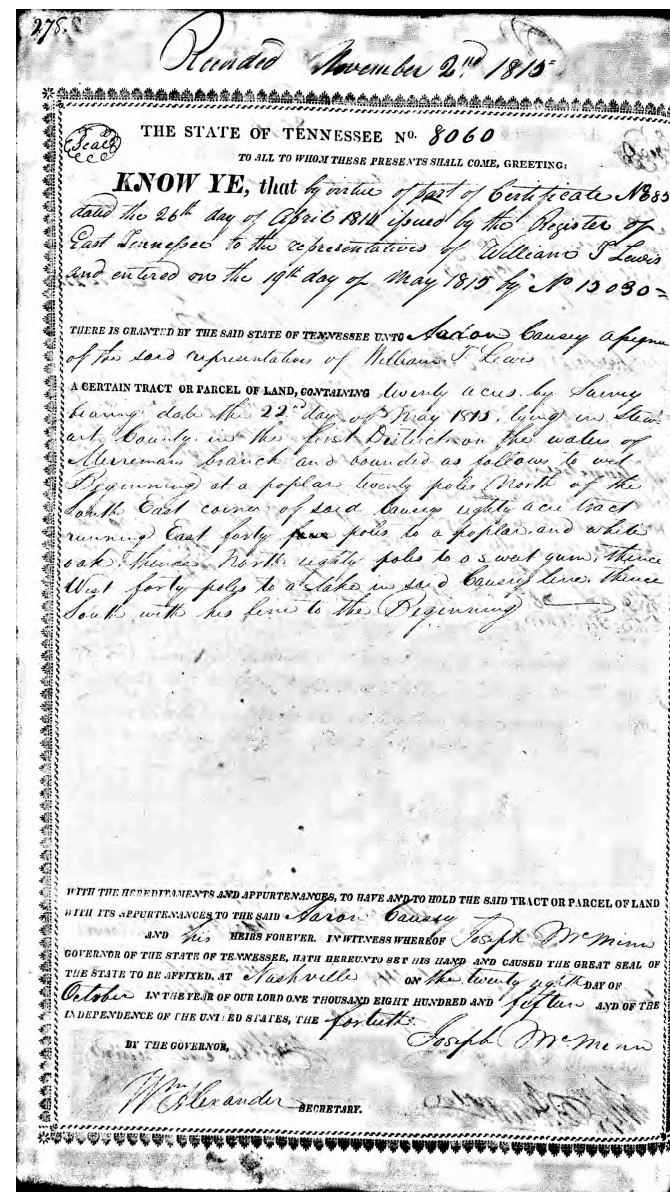
Ancestry.com. North Carolina and Tennessee, Early Land Records, 1753-1931 [database on-line]. Provo, UT, USA: Ancestry.com Operations, Inc., 2013.

Original data: Tennessee. Division of Archives, Land Office, and Museum. Early Tennessee/North Carolina Land Records, 1783-1927, Record Group 50. Tennessee State Library and Archives, Nashville, Tenn.

#### Source Description

Early residents of Tennessee pushed the boundaries of the U.S. westward following the American Revolution. And they left a paper trail along the way.

[https://search.ancestry.com/cgi-bin/sse.dll?indiv=1&dbid=2882&gsln=causey%2c+cossey%2c+cossey%2c+cawcy%2c+caucy&new=1&rank=1&uidh=6jo&redir=false&msT=1&gss=angs-d&p cat=36&fh=9&h=168389&recoff=&ml\\_rpos=10](https://search.ancestry.com/cgi-bin/sse.dll?indiv=1&dbid=2882&gsln=causey%2c+cossey%2c+cossey%2c+cawcy%2c+caucy&ne w=1&rank=1&uidh=6jo&redir=false&msT=1&gss=angs-d&p cat=36&fh=9&h=168389&recoff=&ml_rpos=10)



**Aaron Causey b. 1780 in Maryland, d. Stewart Co. TN or GA**  
**Wife Lydia Coleman, b. ca. 1780 in NC, d. bef 1850 in Henry Co, TN.**  
**Children:**  
**Hubbard Causey, b. 1805 in GA, d. Henry Co, TN, married Anna**  
**Wofford**  
**William C. Causey**  
**Coleman Causey**  
**John P. Causey**  
**Gabriel Causey**  
**Mary b. 1820 in Tenn, M. 1842 to Pleasant H. Phillips**

#### Source Citation

Alabama Department of Archives and History; Montgomery, AL; Alabama Surname Files; Box or Film Number: M84-4671

#### Description

Surname Range: Garfield - Garrett

#### Source Information

Ancestry.com. Alabama, Surname Files Expanded, 1702–1981 [database on-line]. Provo, UT, USA: Ancestry.com Operations, Inc.

Original data: Alabama Department of Archives and History. Public Information Subject Files— Surname files, 1901-1984 available via microfilm in reference, SG002624-2652 and 13361-13362, containing the materials added from 1984-2005. Alabama Department of Archives and History, Montgomery, Alabama.

#### Source Description

This database contains various records providing biographical information on individuals who lived in Alabama. Records were compiled by staff members at the Alabama Department of Archives and History and include a variety of items and record types, from newspaper clippings to local and family histories.

4011. GARLAND - CROW - BLACKMOUND - BUTLER—Mrs. Charles E. Wofford, advises that your names interest her also the places such as: Bertie Co., N. C. & Ga., S. C. etc. She further advises that her family lines connect with hers giving names of Wofford, Causey, Phillips, etc., as well as, Reddick (Riddick, Redditt, Roddett), Wynn (Winn, Wunns), Martin, Welch & Bryan. One Wofford named John Smith Wofford, b. 1803 in North Carolina, d. 1885  
 (Continued on Page 13)

(Continued from Page 11)

Dent Co., Mo., went with parents to Ga.; then to Stewart Co., Tenn. by 1818 where he m.- Hester Ann Causey, b. 1808 in Ga., d. 1893 Dent Co., Mo. They had among issue: Charley Pinkney, b. 1829 Henry Co., Tenn., d. 1901 Dent Co., Mo. & he married 4 times having 24 children one of whom was Garland Wofford; then another Hubbard Columbus Wofford & he had a Garland Wofford; James Garland Wofford, b. 1840 in Tenn. & he had a Garland Wofford. In doing research where they lived in Tenn., Garland fam. resided there, as well as, Hubbard fam.

Hester Ann Causey (1808 in Ga., d. 1893 in Mo.) was dau. of Aaron Causey (b. 1780 in Md., d. — either in Stewart Co., Tenn. or Ga.). His wife was Lydia, b. ca. 1780 in North Carolina & d. bef. 1850 Henry Co., Tenn. Among their issue: Hubbard Causey, b. 1805 Ga., d. Henry Co., Tenn. (m.- Anna Wofford); William C.; Coleman Causey; John P.; Gabriel; Mary (b. 1820 in Tenn., m.- 1842 Pleasant H. Phillips), etc. It is believed that Lydia was a Coleman. In many Wofford Causey transactions, one Coleman or another appears; one of them was either Blackman or Blackmound Coleman.

The Crows of North Carolina are somehow mixed into either Causey or Wofford fams. We know that they were, but cannot find the connection. Remember that these are all North Carolina fams. And of course Wofford, Causey and the others were all thru South Carolina & Ga., also.

The Riddicks were in Stewart & Henry Co., Tenn. They were of North Carolina, Bertie Co. is just full of them. In fact—after study of Hathaway's (or index thereto) History of North Carolina, Historical & Genealogical Register, I

am having great difficulty figuring out the connections. There are seeming connections with almost everyone in Bertie Co., N. C.

William Doctor Wofford (1813 North Carolina, d. 1880 Dent Co., Mo.) (bro. to John Smith Wofford), m.- Mary C. Wynn (1822 N. C. d. aft. 1880 Dent Co., Mo.). They prob. m.- in Henry Co., Tenn. ca. 1834-5 (marriage records of that county missing for that period).

There is a Wynn connection with the fam. of Outlaw. Outlaw & Wynn to Askew—all these are Bertie Co., N. C. fams. They are connected in Tenn., also. (Signed Mrs. Chas. E. Wofford, but no address is given).

## Aaron Causey and wife Lydia

### Source Citation

Alabama Department of Archives and History; Montgomery, AL; Alabama Surname Files; Box or Film Number: M84.0468

### Description

Surname Range: Catching - Cavender

### Source Information

Ancestry.com. Alabama, Surname Files Expanded, 1702–1981 [database on-line].

Provo, UT, USA: Ancestry.com Operations, Inc.

Original data: Alabama Department of Archives and History. Public Information

Subject Files—Surname files, 1901-1984 available via microfilm in reference,

SG002624-2652 and 13361-13362, containing the materials added from 1984-

2005. Alabama Department of Archives and History, Montgomery, Alabama.

### Source Description

This database contains various records providing biographical information on individuals who lived in Alabama. Records were compiled by staff members at the Alabama Department of Archives and History and include a variety of items and record types, from newspaper clippings to local and family histories.

3943. CAUSEY - WOFFORD —  
Want anc. of Aaron Causey, b. ca. 1780, Maryland, d. ca. 1823 Stewart Co., Tenn., m.- Lydia (what was her maiden name?), b. ca. 1780 in North Carolina. Did he marry her in North Carolina? If so, where & when? Their issue that we know, are: Hubbard, b. 1805, Ga. (m.- Sarah Wofford, dau. of Jesse); Hester Ann, b. 1808, Ga. (m.- John Smith Wofford, son of Wm. L.); William C.; Coleman (who may have been the William); J. P. (surveyor; founder of Cotton Exch., Memphis, lived in Shelby Co., Tenn. area); Mary "Polly," b. ca. 1822, Tenn. (m.- 1st, Pleasant Phillips, son of Abraham, m.- 2nd, P. Monroe Wofford, son of Wm L.). Where in Ga. did Aaron & Lydia live from ca. 1805 or before until ca. 1817, when they removed (with Wm. L. Wofford & fam.) to Stewart Co., Tenn.? The 1790 Census of North Carolina lists 3 Causey fams. in Edgecombe Co., who were: Ezekiel with 1 male over 16, 1 under & 2 females; Philip with 2 males over 16, none under & 3 females; Philip, Jr., 1 male over 16, 3 under, 2 females.

James A. Ineson 3  
1831  
led 26<sup>th</sup> Nov 1831

Thomas Linner 3  
led 27<sup>th</sup> Nov 1831

Simeon R. Skinner 3  
led 27<sup>th</sup> Nov 1831

John Hogan 3  
led 27<sup>th</sup> Nov 1831

David Shaw 3  
led 22<sup>nd</sup> Nov 1831

Hubbard Cresson 3  
led 24<sup>th</sup> Nov 1831

A. R. Williams 3  
led 1<sup>st</sup> Dec 1831

Jacobs 3  
led 7<sup>th</sup> Dec 1831

Egbert Daniel 3  
led 11<sup>th</sup> Dec 1831

Septima A. Morris 3

Returned solemnized 19 Nov 1831  
By McDonald JP

Returned solemnized 23<sup>rd</sup> Nov 1831  
By W. Y. Weston JP

Returned solemnized 28<sup>th</sup> Nov 1831  
By Bogard

Returned solemnized 23<sup>rd</sup> Nov 1831  
By M. Cherry P.E.

Returned solemnized 27<sup>th</sup> Nov 1831  
By Thor. H. Wood

Returned solemnized 27<sup>th</sup> Nov 1831  
By J. T. Barber M.S.

Returned solemnized 3<sup>rd</sup> Dec 1831  
By G. Brandon JP

Returned solemnized 9<sup>th</sup> Dec 1831  
By Williams & Kelly JP